

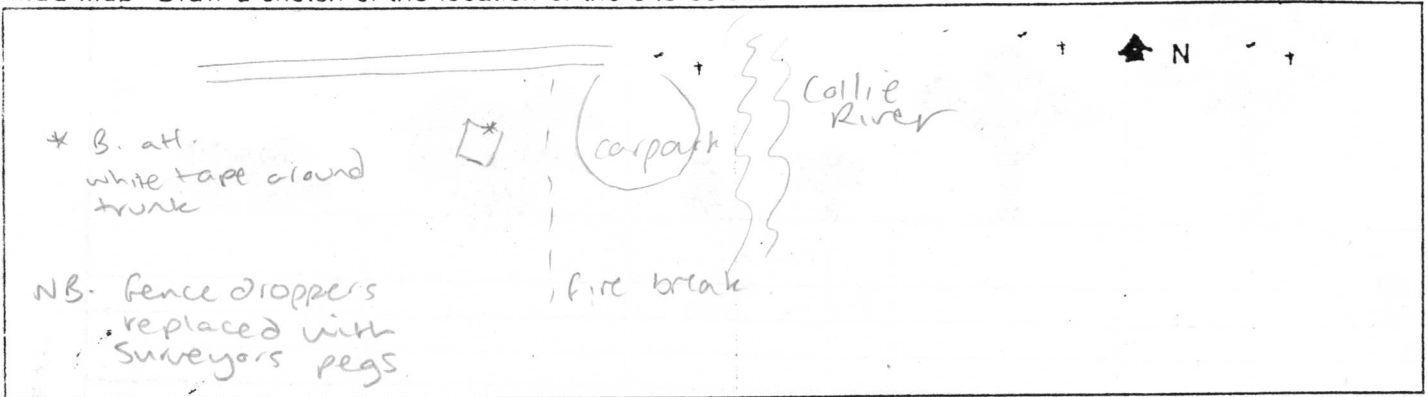
BUSHLAND PLANT SURVEY RECORDING SHEET 1- use pencil only

BUSHLAND AREA COLLIE RIVER, AUSTRALIA SITE NUMBER COLRIV 01  
 DATE TRIP 19-10-95 RECORDERS STK, NCT  
 DATE TRIP \_\_\_\_\_ RECORDERS \_\_\_\_\_  
 DATE TRIP \_\_\_\_\_ RECORDERS \_\_\_\_\_  
 BOTANIST \_\_\_\_\_

From 'Bushland Plant Survey' written by B. Keighery (1994) and published by the Wildflower Society of WA (Inc.), PO Box 4 Nedlands WA 6008.

1. LOCATION of the QUADRAT

Mud Map Draw a sketch of the location of the site below.

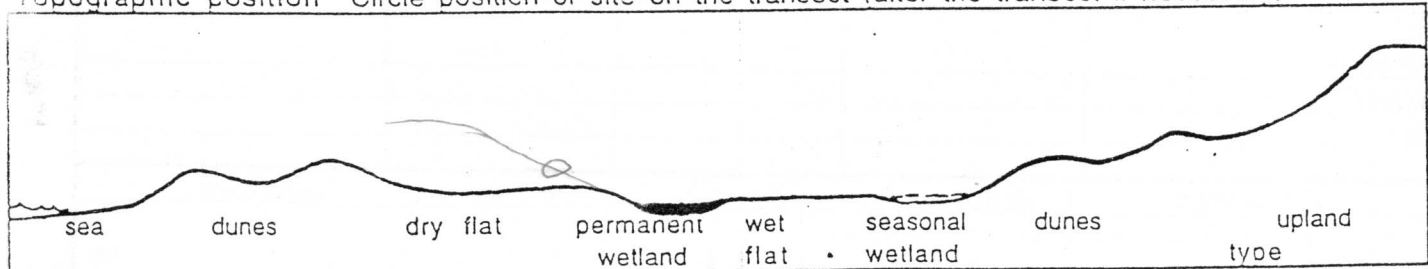


Road Location \_\_\_\_\_

Geographic Location Latitude 33° 17.569 S Longitude 115° 43.068 E Altitude Reference Map EPE ± 38 m

Photograph Photographer's Name NCT Photo No 16

Topographic position Circle position of site on the transect (alter the transect if necessary)



2. SITE DATA Circle the correct response.

Slope flat gentle steep Aspect N NE E SE S SW W NW

Surface Soil type sand Colour brown  
 Exposed rock type \_\_\_\_\_ % surface \_\_\_\_\_

Sub-surface Soil type sand Colour yellow  
 Rock type \_\_\_\_\_ depth to rock \_\_\_\_\_

Drainage well mod poor depth water cm Wet all year winter/spring

Litter	<u>10-30</u> % cover	Bare Ground	<u>2-10</u> % cover
Depth	<u>up to 2</u> cm		














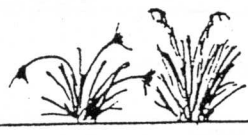



BUSHLAND PLANT SURVEY RECORDING SHEET 2 (Muir)- use pencil only

From 'Bushtand Plant Survey' written by B. Keighery (1994) and published by the Wildflower Society of WA Inc., PO Box 64 Nedlands WA 6008.

3. VEGETATION STRUCTURE AND COVER

For each layer record - appropriate life form, cover class (see below), and dominant species in each layer.

Cover Class            2-10%            10-30%            30 - 70%            over 70%

	TREES			MALLEES	
	over 30m	15 - 30m	5 - 15m under 5m	over 9m	under 9m
LIFE FORM			 Low Woodland A		
COVER CLASS (%)			10-30		
DOMINANT SPECIES			Bark att.		
	SHRUBS			SHRUBS	
	over 2m	2m - 1.5m	1.5 - 1m	1 - 0.5m	under 0.5m
LIFE FORM	 open Low Scrub A			 open Dwarf Scrub C	
COVER CLASS (%)		2-10		2-10	
DOMINANT SPECIES		Jacks. Curr		Jacks. sp. yell. Hibb hyp.	
	GRASSES	HERBS	SEDGES	over 0.5m	under 0.5m
LIFE FORM	open Grasses 	Very open Herbs 	 	 	
COVER CLASS (%)	10-30	2-10			
DOMINANT SPECIES	Briza may	Conosty. acul. Phleb. cil.			

4. VEGETATION CONDITION

1	'PRISTINE'	COMMENTS
2	EXCELLENT	
3	VERY GOOD	
4	GOOD ✓	
5	DEGRADED	







