

QUADRAT No. CAPEL 05 VEGETATION TYPE Marri Wood
 DATE FIRST TRIP 12/10/92 VOLUNTEERS NA BJK
 DATE SECOND TRIP _____ VOLUNTEERS _____


BOTANIST _____

1. LOCATION of the QUADRAT

a. Mud Map Draw a sketch of the location of the quadrat the back of this sheet. →

b. Photograph Photographer's name N

c. Topographic position - Circle position of quadrat



Keighery and Keighery, 1990
 Adapted from Griffin and Keighery, 1989
 MOORE RIVER to JURIE SANDPLAIN
 SURVEY. WILDFLOWER SOCIETY of WA

2. SITE DATA - Circle the correct response

Slope flat gentle step Aspect N NE E SE S SW W NW

% Bare ground _____ Drainage well mod poor Wet All year winter/spring

Litter (% cover) _____ Surface soil _____ Sub-surface soil _____

3. VEGETATION STRUCTURE AND COVER. Record appropriate cover class

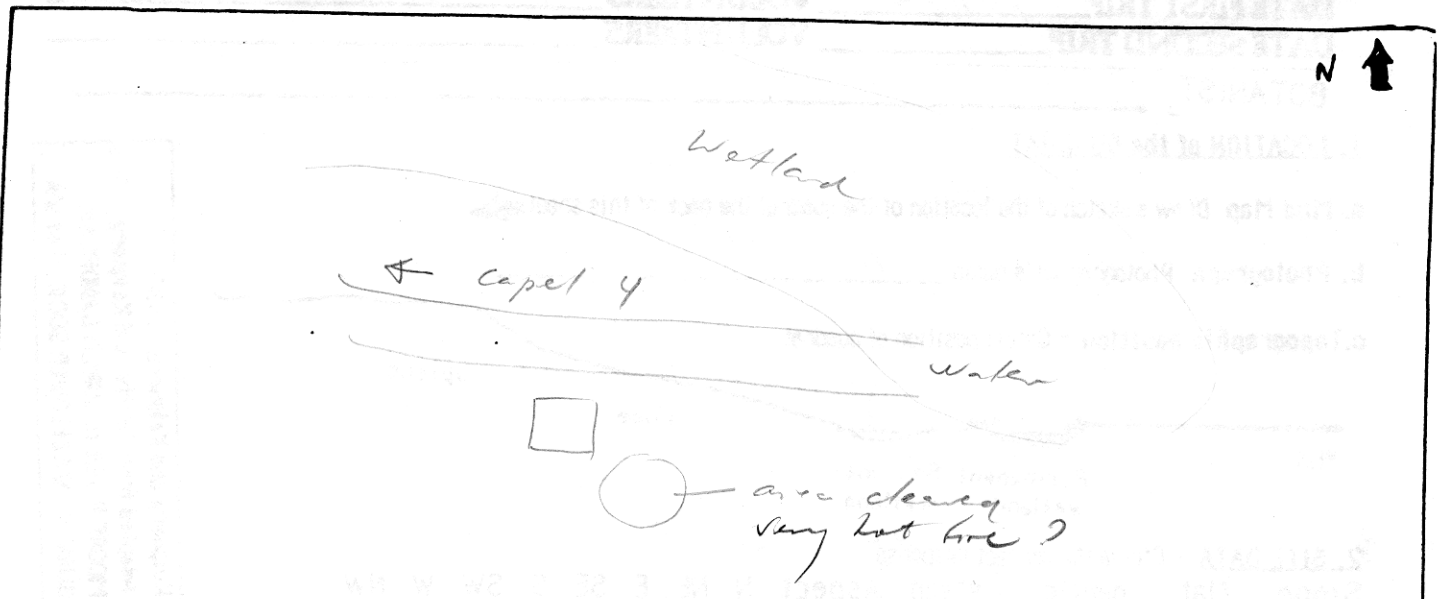
Cover Class - percentage classes
 0% under 2% 2-10% 10-20% 20-30% 30-50% 50-70% over 70%

LIFE FORM	TREES	MALLEES	
	> 15m 5-15m all to 7.5m but young trees 	Under 5m 	MALLEE SHRUB less than 8m
COVER CLASS (%)	> 15m 50-70% 5-15m 40 Marri		

LIFE FORM	SHRUBS	Height (metres)				
	over 2m 	2.0-1.5m 	1.5-1.0m Xanth Ac 	1.0m - .5m Hyp 	under 5m 	
COVER CLASS (%)		30-50%	30-50%			


LIFE FORM	BUNCH GRASSES	HERBS	SEDGES	Moist tot
	under .5m 	under .5m (except creepers) 	over .5m 	under 5m
COVER CLASS (%)				30-50%

a. Mud Map Draw a sketch of the location of the quadrat:



b Road Location	c. Latitude	Longitude
	33° 34' 38.4"	115° 32' 43.1"
d. Photograph Photographer's name <u>NG</u> Photo # No <u>±100</u>	Altitude <u>20m</u>	

e. Topographic position - Circle position of quadrat



2. SITE DATA - Circle the correct response

Slope flat gentle steep

Aspect

N	NE	E	SE	S	SW	W	NW
---	----	---	----	---	----	---	----

Surface soil gray sandy clay

Sub-surface soil ? clay

Environ Geol Series
Cps 1 (Peaty Clay)

Drainage well mod poor

Wet All year winter/spring

Litter (% cover) 90%

% Bare ground 10%

4. VEGETATION CONDITION

EXCELLANT		Comments very few weeds, occasional, per over
VERY GOOD	<input checked="" type="checkbox"/>	
GOOD	<input type="checkbox"/>	
POOR	<input type="checkbox"/>	
VERY POOR	<input type="checkbox"/>	

Suwayp - edges a mosaic
of areas mixed heaths

DOMINANTS

Pult. retic

Periclyt. smali

Panic. (small) / *Hyp. argus* / *Hyp. sp.* / *Conos. incurvum*
Eragrostis pauciflora

Scattered

Towah, Bank att, Bank etc
Med press.

