


QUADRAT No. Swamp VEGETATION TYPE Swamp
 DATE FIRST TRIP 8/11/92 VOLUNTEERS R. R. P. R. P. H. K. F. Rose Graham
 DATE SECOND TRIP 12/11/93 VOLUNTEERS R. R. P. R. P. H. K. F. Rose Graham
 BOTANIST: Neil Gibson B. J. C. N. G.

1. LOCATION of the QUADRAT

- a. Mud Map Draw a sketch of the location of the quadrat the back of this sheet. →
- b. Photograph Photographer's name _____
- c. Topographic position - Circle position of quadrat



Keighery and Keighery, 1990
 Adapted from Griffin and Keighery, 1989
 MOORE RIVER to JURIE SANDPLAIN
 SURVEY. WILDFLOWER SOCIETY of WA

2. SITE DATA - Circle the correct response

Slope flat gentle steep Aspect N NE E SE S SW W NW

% Bare ground 30-50 Drainage well mod poor Wet All year winter/spring

Litter (% cover) 25% Surface soil grey sand Sub-surface soil D grey sand

3. VEGETATION STRUCTURE AND COVER. Record appropriate cover class

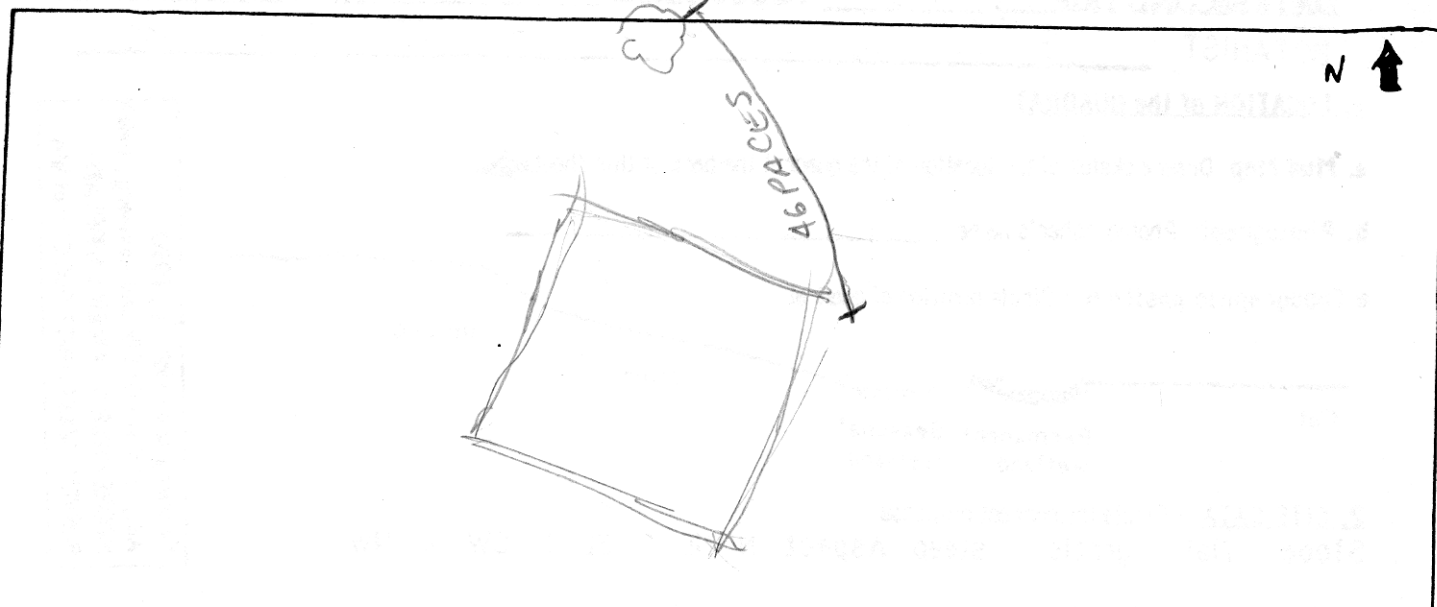
Cover Class - percentage classes
 0% under 2% 2-10% 10-20% 20-30% 30-50% 50-70% over 70%

LIFE FORM	TREES	MALLEES		
	> 15m or 5-15m 	Under 5m 	MALLEE SHRUB less than 8m 	MALLEE TREE 8m or more
COVER CLASS (%)	> 15m 5-15m			

LIFE FORM	SHRUBS	Height (metres)				
	<u>Melaleucas</u> <u>Kunzea</u> <u>Mel. raph.</u> <u>Astartea</u> over 2m 	2.0-1.5m 	1.5-1.0m 	1.0m - .5m 	under 5m 	3m 2m 1m
COVER CLASS (%)	50-70		30-30			

LIFE FORM	BUNCH GRASSES	HERBS	SEDGES
	Annual grasses under .5m 	under .5m (except creepers) 	over .5m
COVER CLASS (%)	20-30%	10-20	10%

a. Mud Map Draw a sketch of the location of the quadrat:



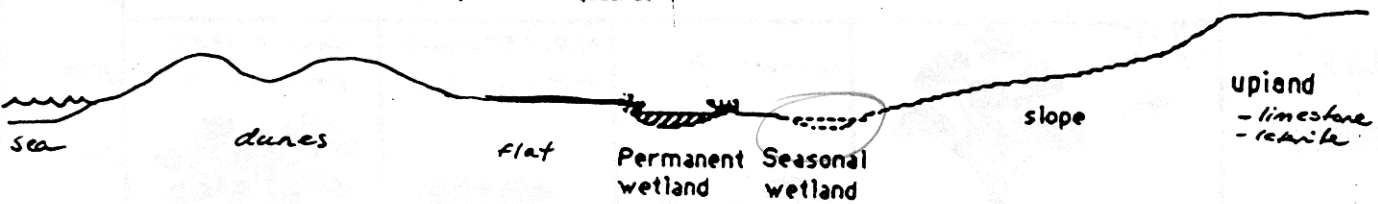
b Road Location off fire break
near Capel Rubbed step

c. Latitude 33° 34' 20.3" Longitude 115° 32' 30.4"

d. Photograph Photographer's name _____ Photo No _____

Altitude 20m ± 100m

e. Topographic position - Circle position of quadrat



2. SITE DATA - Circle the correct response
Slope flat gentle steep

Aspect

N	NE	E	SE	S	SW	W	NW
---	----	---	----	---	----	---	----

Surface soil DK S1 SAND

Sub-surface soil DA S1 SAND

Environ Gest CPS2

Drainage well mod poor

Wet All year winter/spring

Litter (% cover) 20%

% Bare ground 10%

4. VEGETATION CONDITION

EXCELLANT		Comments Herb layer predom weeds; shrub evidence repetitive fires ? cleaning & grazing (rabbit man)
VERY GOOD		
GOOD	<input checked="" type="checkbox"/>	
POOR	<input checked="" type="checkbox"/>	
VERY POOR		

