

2


QUADRAT No. APRIL 89 (SWAMP 2) VEGETATION TYPE WET FLAT
 DATE FIRST TRIP 8-11-92 VOLUNTEERS _____
 DATE SECOND TRIP 12/11/93 VOLUNTEERS BJR, NG
 BOTANIST: NEIL GIBSON

1. LOCATION of the QUADRAT

a. Mud Map Draw a sketch of the location of the quadrat the back of this sheet. →

b. Photograph Photographer's name _____

c. Topographic position - Circle position of quadrat



Keighery and Keighery, 1990
Adapted from Griffin and Keighery, 1989
MOORE RIVER to JURIE SANDPLAIN
SURVEY. WILDFLOWER SOCIETY of WA

2. SITE DATA - Circle the correct response

Slope flat gentle steep Aspect N NE E SE S SW W NW

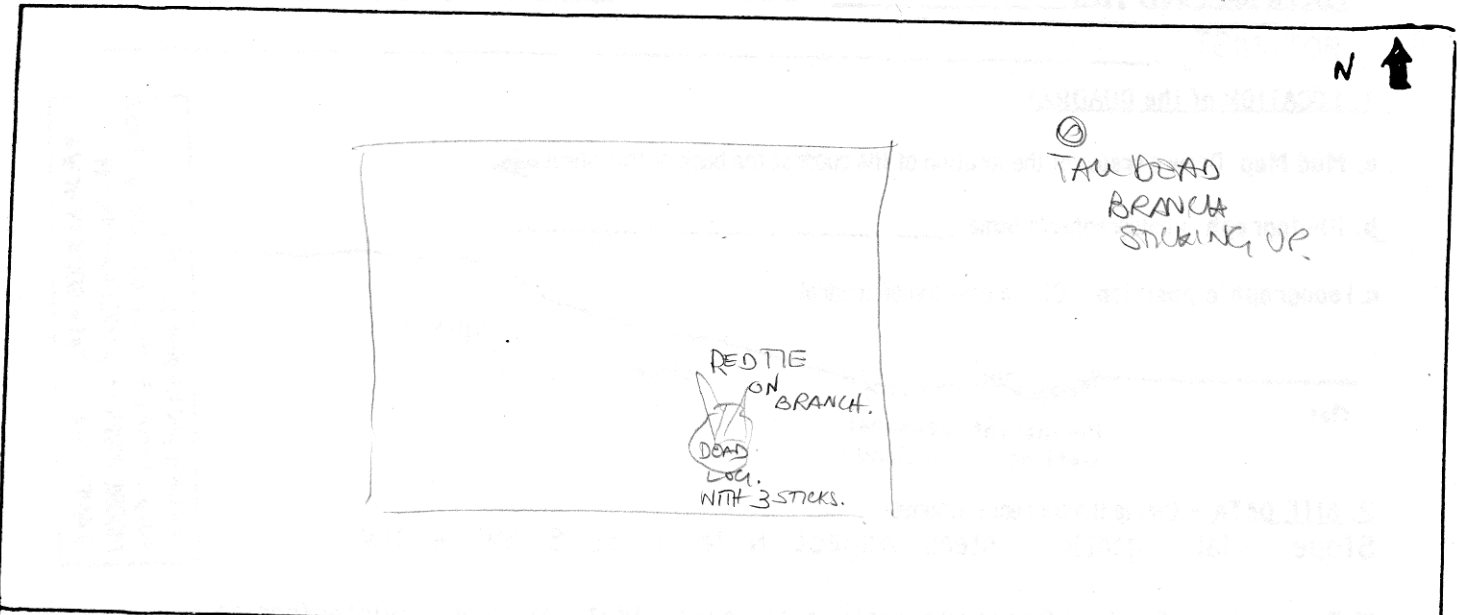
% Bare ground _____ Drainage well mod poor Wet All year winter/spring

Litter (% cover) _____ Surface soil _____ Sub-surface soil _____

3. VEGETATION STRUCTURE AND COVER Record appropriate cover class

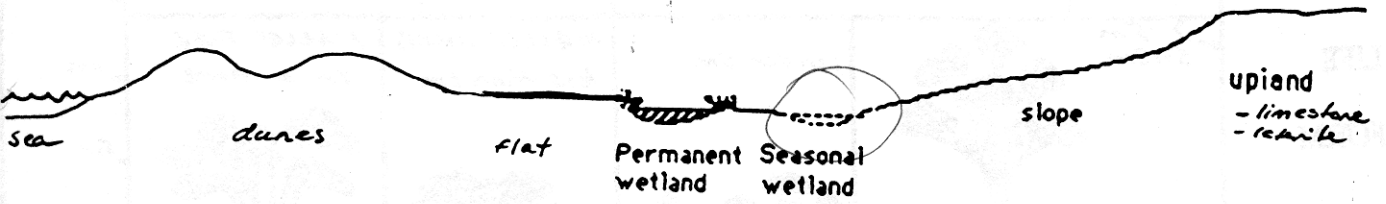
Cover Class - percentage classes	over 70%	TREES				MALLEES				Height (metres)
	50-70%	LIFE FORM > 15m 5-15m 		Under 5m 		MALLEE SHRUBS less than 8m 		MALLEE TREE 8m or more 		
	30-50%	COVER CLASS (%) 7-15m 5-15m								
20-30%	SHRUBS									
10-20%	LIFE FORM Mel raph Mel... over 2m Mel keratitola 		2.0-1.5m 		1.5-1.0m 		1.0m-.5m 		under 5m 	
2-10%	COVER CLASS (%) 30-70%									
0%	LIFE FORM BUNCH GRASSES under .5m 		HERBS under .5m (except creepers) 		SEDGES over .5m 		under .5m 			
COVER CLASS (%) 2-10%										

a. Mud Map Draw a sketch of the location of the quadrat:



b Road Location	c. Latitude	Longitude
	33° 34' 20.7"	115° 32' 31.0"
d. Photograph Photographer's name	Photo No	Altitude
		20m ± 100m

e. Topographic position - Circle position of quadrat



2. SITE DATA - Circle the correct response

Slope flat gentle steep

Aspect

N	NE	E	SE	S	SW	W	NW
---	----	---	----	---	----	---	----

Surface soil Black sand (peaty)

Sub-surface soil ? clay Environ Geol CPS2

Drainage well mod poor

Wet All year winter/spring

Litter (% cover) 55%

% Bare ground 15%

4. VEGETATION CONDITION

EXCELLANT		Comments Repetitive fires have reduced Mel rope to stump with sucker growth (trunks to 1m diam)
VERY GOOD		
GOOD		
POOR	✓	
VERY POOR		

