

Swan Coastal Plain Survey - SURVEY RECORDING SHEET

Note No 12 of 13

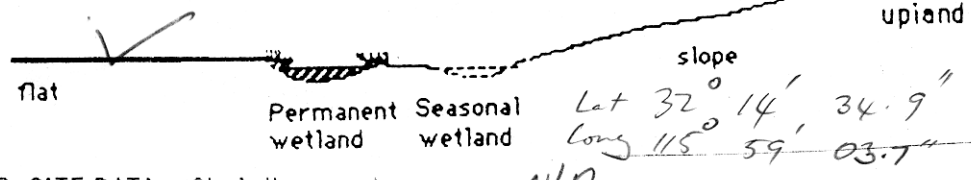
QUADRAT No. C14¹² VEGETATION TYPE Marrub Woodland
 DATE TRIP 24/1/91 BOTANIST G. Keighery
 VOLUNTEERS Sue DAVIA Sylvia Jan

1. LOCATION of the QUADRAT 9/9/92 GJK, BJK

a. Mud Map Draw a sketch of the location of the quadrat the back of this sheet →

b. Photograph Photographer's name Greg K. COND 2

c. Topographic position - Circle position of quadrat



Keighery and Keighery, 1990
 Adapted from Griffin and Keighery, 1989
 MOORE RIVER to JURRIEN SANDPLAIN
 SURVEY. WILDFLOWER SOCIETY of WA

2. SITE DATA - Circle the correct response
 Slope flat gentle steep Aspect N NE E SE S SW W NW

% Bare ground 0 Drainage well mod poor Wet All year winter/spring

Litter (% cover) 40-50 Surface soil grey clay Sand Sub-surface soil clay

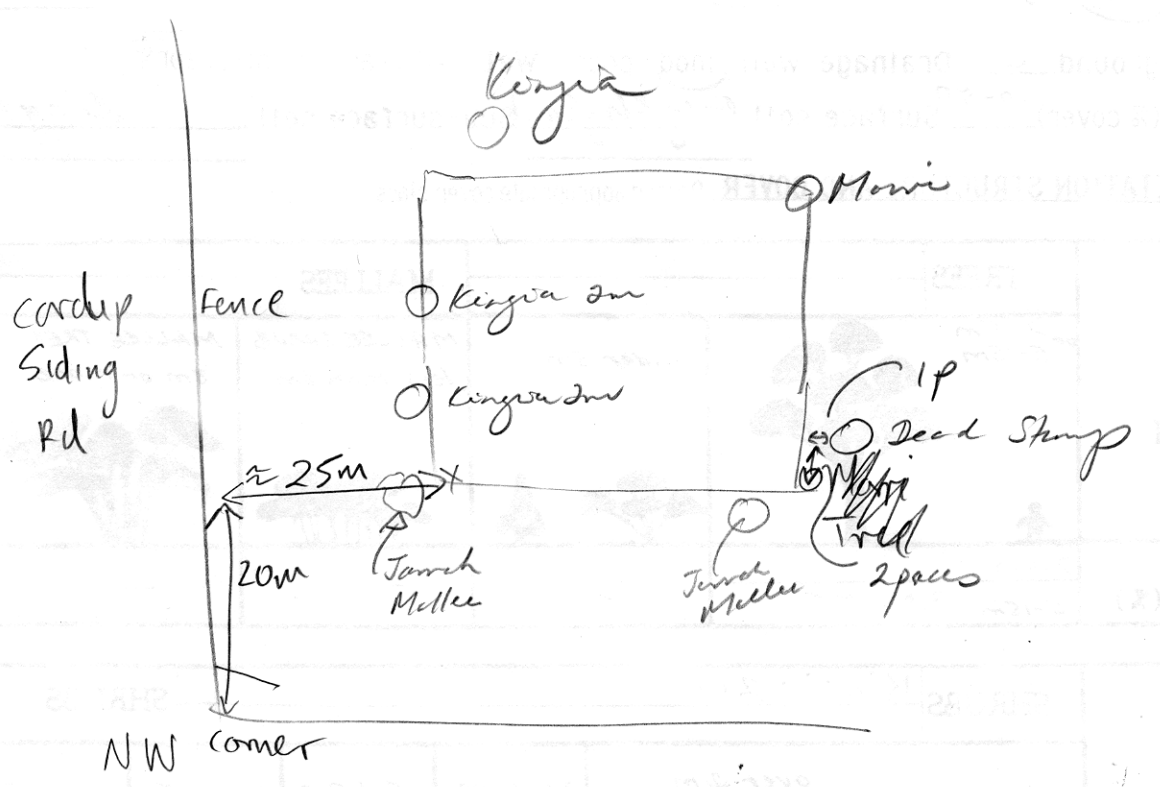

3. VEGETATION STRUCTURE AND COVER. Record appropriate cover class

Cover Class - percentage classes	over 70%	TREES				MALLEES				Height (metres)	
	50-70%	> 15m or 5-15m 		Under 5m 		MALLEE SHRUB less than 8m 		MALLEE TREE 8m or more 			
	30-50%	> 15m 5-15m 30-50		-		-		-			
20-30%	SHRUBS <u>Kingia 2m</u>				SHRUBS				Height (metres)		
10-20%	<u>Keigh</u> over 2m 		2.0-1.5m 		1.5-1.0m 		1.0m-.5m 			under 5m Xanth Sphaer. 	
2-10%	12/100		4/50							10-20%	
0%	MAT PLANTS		BUNCH GRASSES		HERBS		SEDGES		Height (metres)		
under 2%	under 10cm 		under .5m 		under .5m (except creepers) 2-10% 		over .5m 			under .5m 	
0%	NIL		NIL		2-10%		NIL			30-50	

QUADRANT: 12
DATE: 2/11/11
VOLUNTEERS: 3

LOCATION of the QUADRAT

SCALE: 1cm = 10m
DATE: 2/11/11
BY: [illegible]



ROYAL CANBERRA UNIVERSITY
SCHOOL OF ENVIRONMENTAL AND LIFE SCIENCES
100 MILLS ROAD, ACTON, ACT 2601
TEL: 61 6 275 1500
WWW.RCU.EDU.AU

