


16/5/96

(AR1)	1	Pegs gone	located air photo	collected soil
	2	Peg present	map corrected	collected soils
	3	Pegs gone	located air photo	collected soil
	4	Pegs gone	located air photo	collected soil
	5	Pegs gone	located air photo + map	collected soil
	6	Pegs present		
	7	Pegs gone	located air photo + map (corrected)	collected soil
	8	Pegs gone	located air photo + map	collected soil
	9	Pegs gone	located air photo + map	collected soils
	10	2 Pegs remaining		" "
	11	Peg gone	located air photo + map	collected soils
	12	Pegs present		
	13	Pegs present		

\* (AR2) 2, 6, 12, 13 only ones not badly affected by debris

\* GPS position corrected where necessary

CAROLING SIDING RD



CALDUP SIDING RD

14  
15

3

11

6

5


10

7

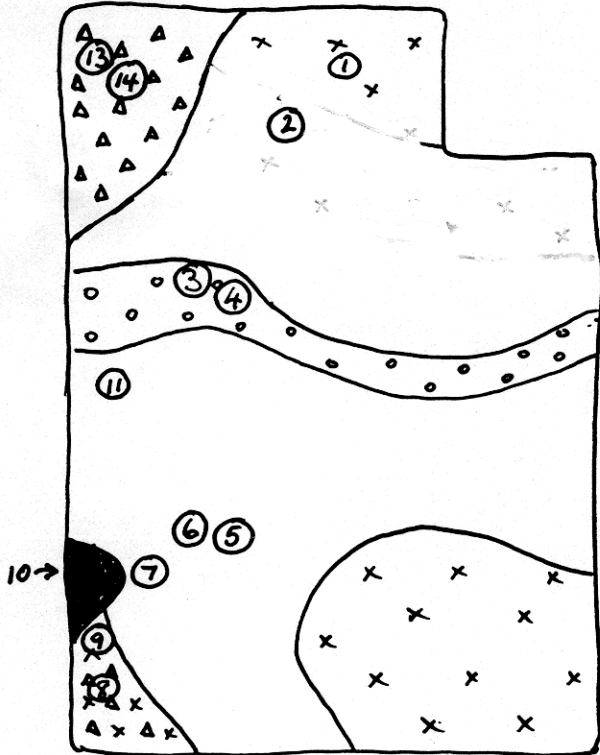
9







8

CALDUP NATURE RES.  
15 sites  
over 1-11-15  
N

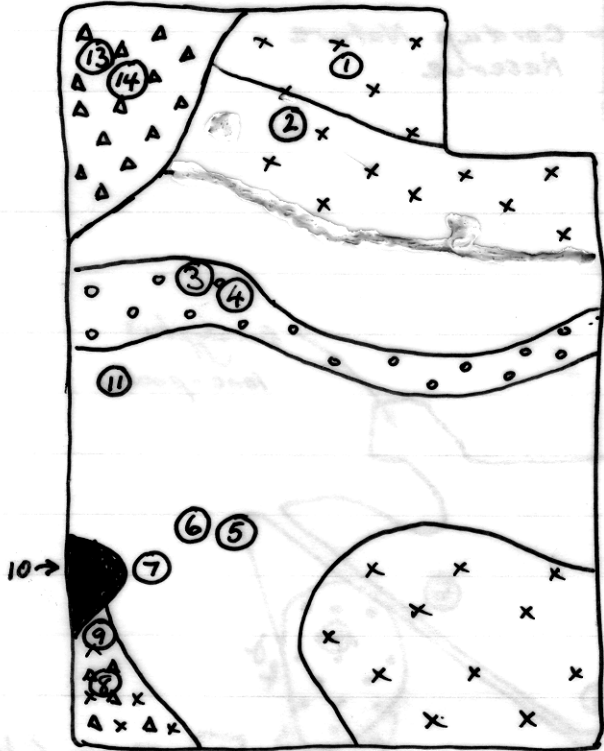


Cardup Siding Rd

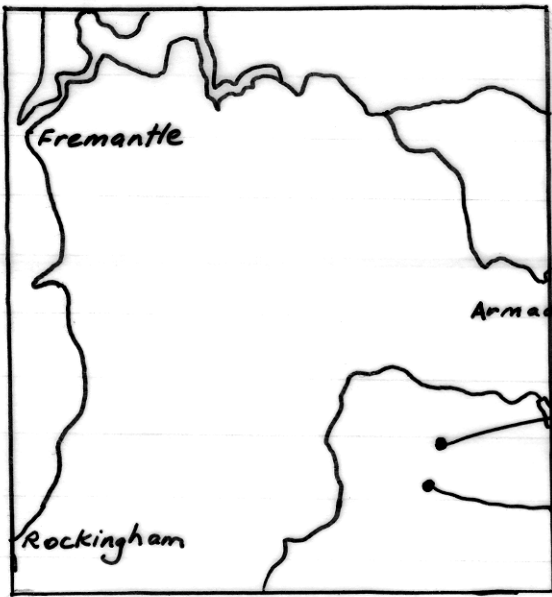


-  Marri Woodland
-  Jarrah and Marri Open Woodland
-  Jarrah Woodland
-  Drainage Line (Marri Open Woodland)
-  Wetland
-  Banksia Low Woodland

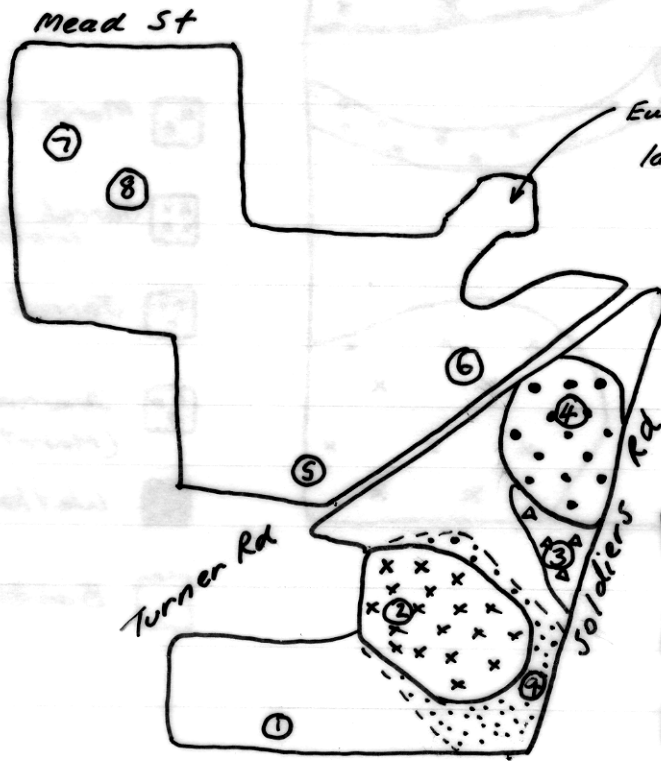
Cardup Siding Rd



-  Marri Woodland
-  Jarrah and Marri Open Woodland
-  Jarrah Woodland
-  Drainage Line (Marri Open Woodland)
-  Wetland
-  Banksia Low Woodland



Brickwood Bushland  
 Cardup Nature Reserve

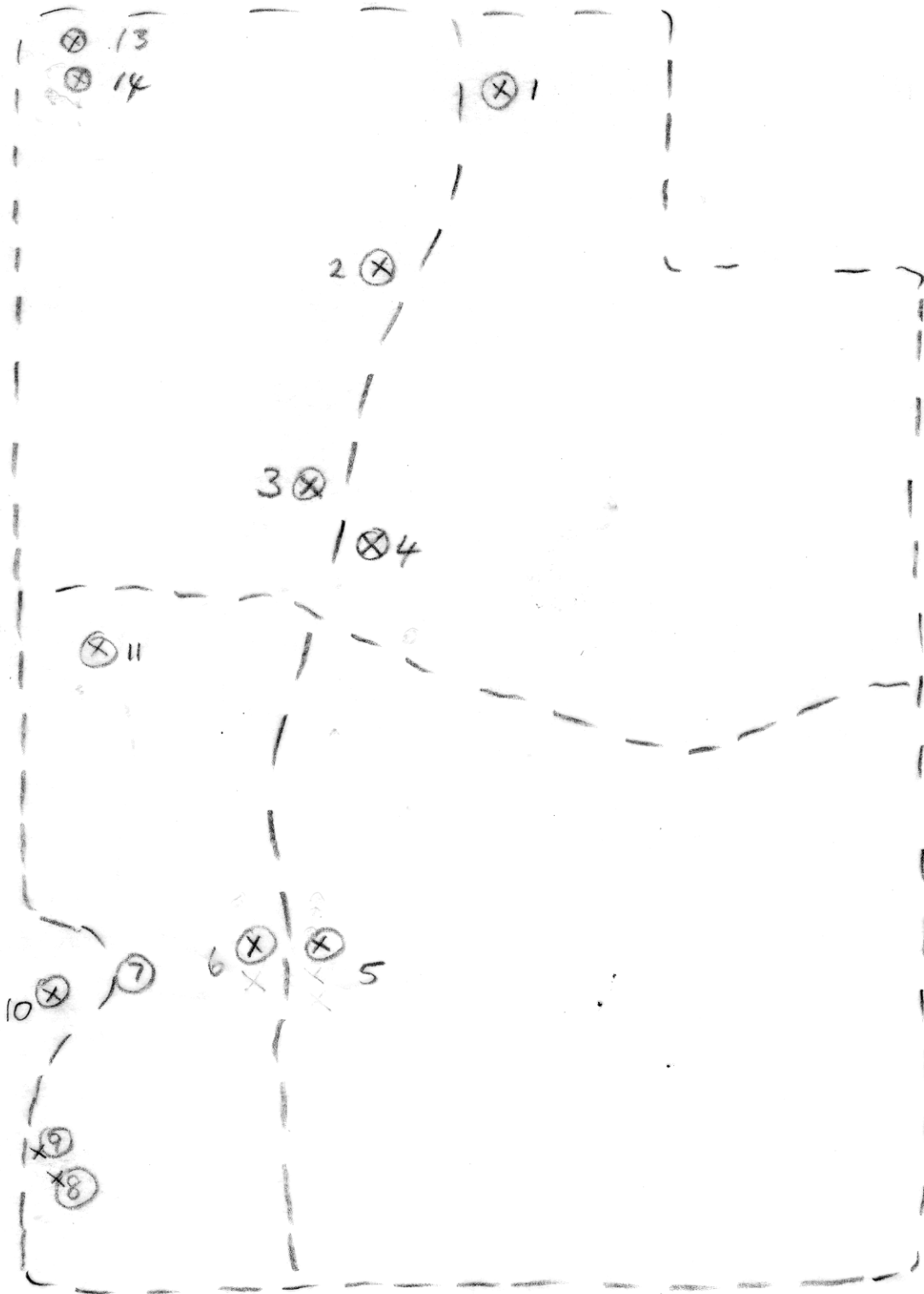


*Eucalyptus lane-pooleri*

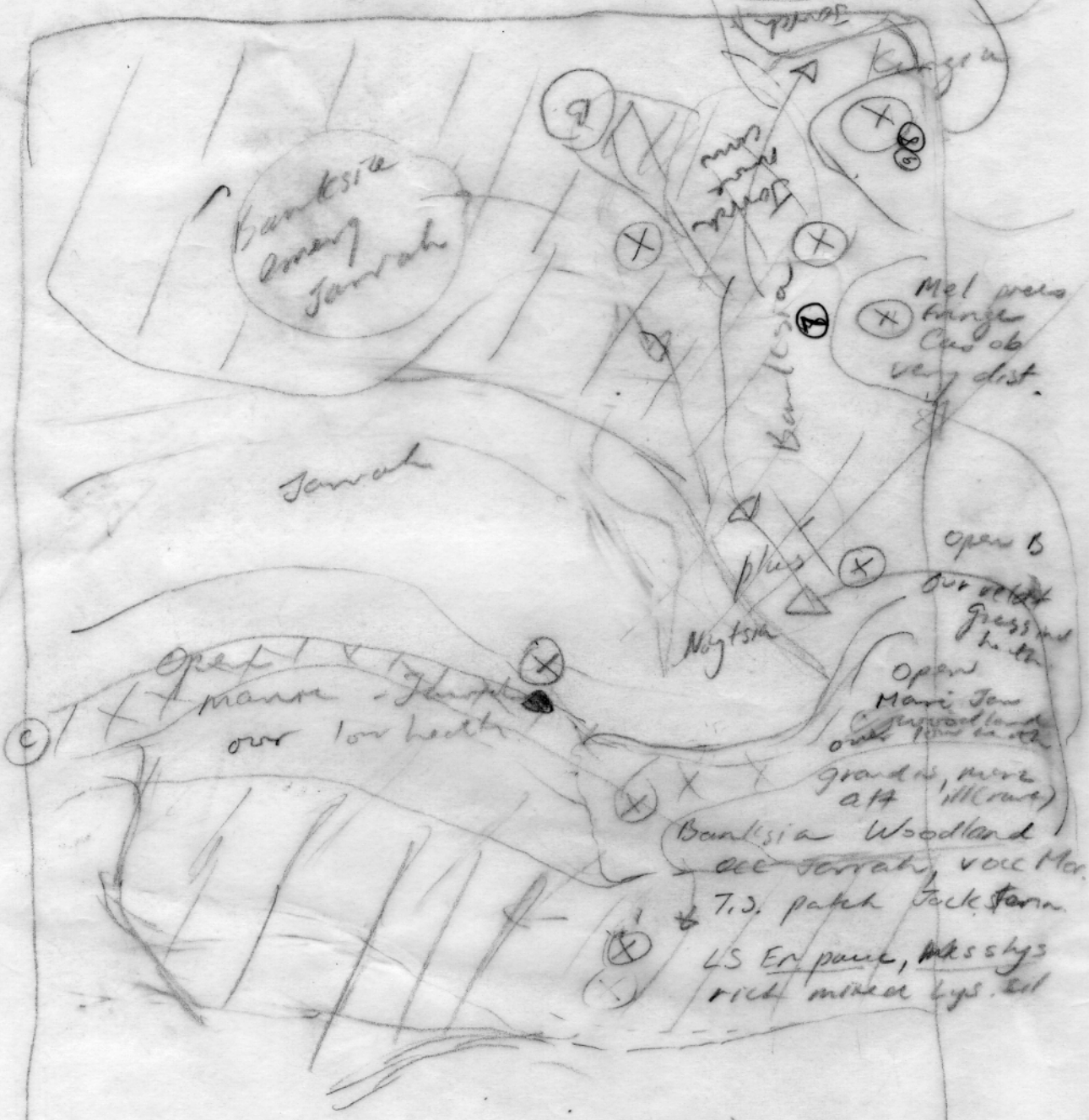
- Marri Woodland
- xy Banksia Low Woodland
- Jarrah and Marri Woodland
- △△△ Lateritic Marri Woodland
- Melaleuca and Viminaria Scrub
- ① Study Sites

CAROLP

↑ N



● Love Grass  
 ● Velvet Grass



(15m)  
 Jarrah Woodland occ Xym oc  
 over 7.5 Xan.p., Jack star, Hark. ras  
 Hark hi  
 LS Cas. hum Xan. prei (mix not dom)  
 Mes. shg, Hark stem  
 Hib. hyp. Lepido  
 Soil Sandy clay

PLANNED  
 NOT EXACT  
 LOCATION N