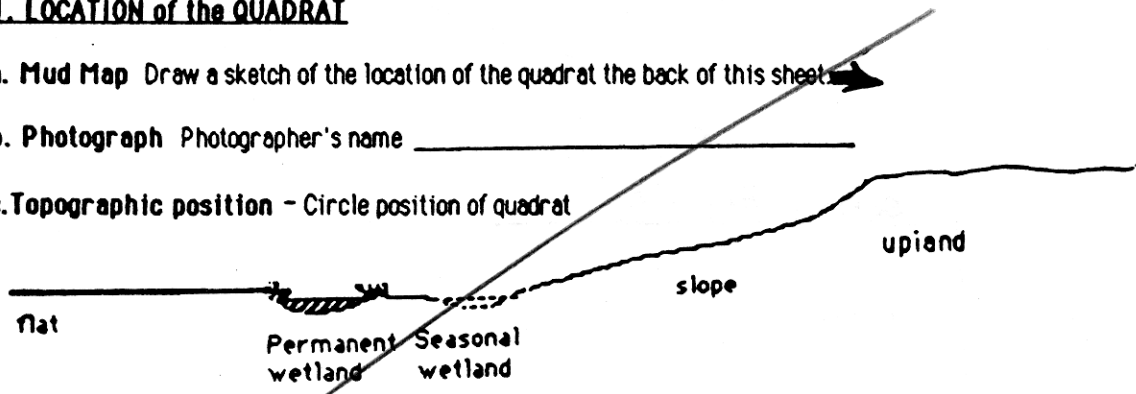


QUADRAT No. COOL 8 **VEGETATION TYPE** Heath
DATE FIRST TRIP 25/10/72 **VOLUNTEERS** Kate, Sue, Ron, Mary, Neil
DATE SECOND TRIP 10/12/93 **VOLUNTEERS** Ng
BOTANIST _____

1. LOCATION of the QUADRAT

- a. Mud Map Draw a sketch of the location of the quadrat the back of this sheet →
- b. Photograph Photographer's name _____
- c. Topographic position - Circle position of quadrat



Keighery and Keighery, 1990
 Adapted from Griffin and Keighery, 1989
 MOORE RIVER to JURIE SANDPLAIN
 SURVEY. WILDFLOWER SOCIETY of WA

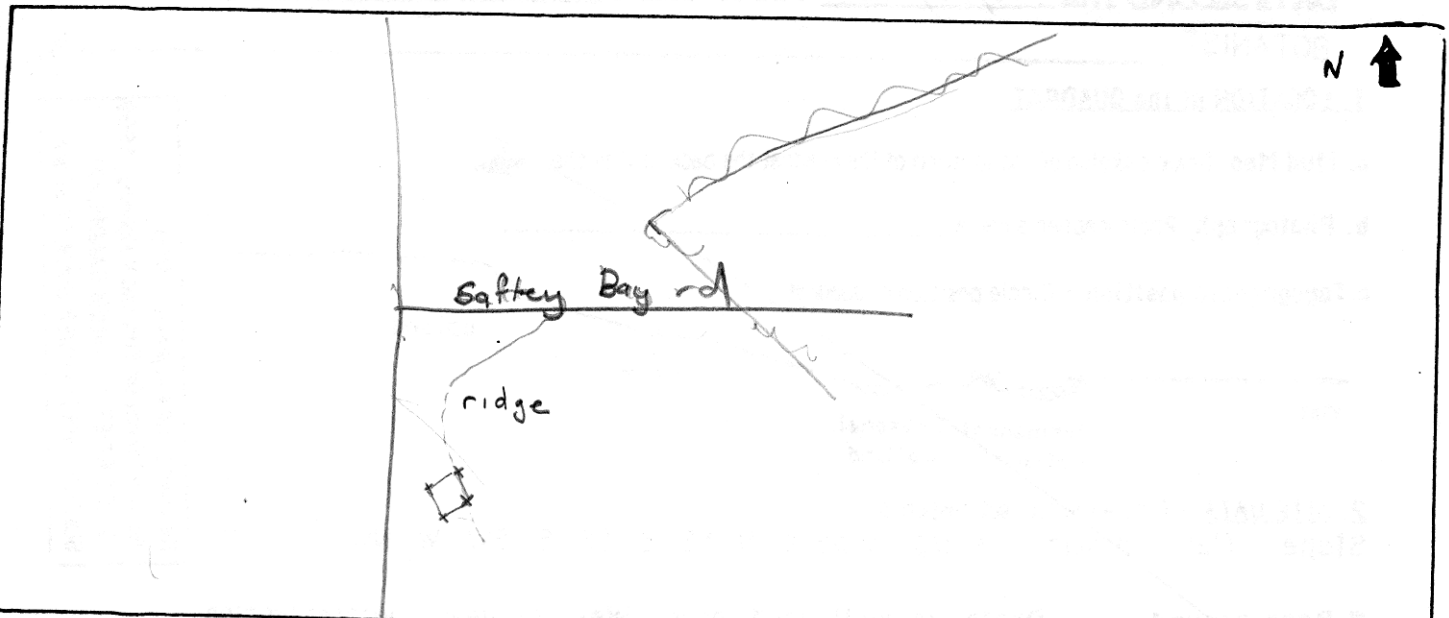
2. SITE DATA - Circle the correct response

Slope flat gentle steep Aspect N NE E SE S SW W NW
 % Bare ground _____ Drainage well mod poor Wet All year winter/spring
 Litter (% cover) _____ Surface soil _____ Sub-surface soil _____

3. VEGETATION STRUCTURE AND COVER Record appropriate cover class


Cover Class - percentage classes	over 70%	TREES				MALLEES				Height (metres)
	50-70%	> 15m or 5-15m	Under 5m	MALLEE SHRUB less than 8m	MALLEE TREE 8m or more					
	30-50%	COVER CLASS (%) 2-15m 5-15m								
20-30%	SHRUBS				<i>Jacksonia</i> <i>Acacia</i> <i>Acacia lasiocarpa</i> <i>Acacia ruscifolia</i> <i>Phyllanthus</i> <i>Leptocarpus</i>				Height (metres)	
10-20%	over 2m	2.0-1.5m	1.5-1.0m	1.0m - .5m	under 5m					
2-10%	COVER CLASS (%)		20-30	30-50						
0%	under 2%	BUNCH GRASSES		HERBS		SEDGES				
		<i>Stipa</i> sp		<i>Thlaspi</i> sp <i>Thlaspi</i> sp						
		under .5m	under .5m (except creepers)	over .5m	under .5m					
		COVER CLASS (%) 30-50	COVER CLASS (%) 20-30							

a. Mud Map Draw a sketch of the location of the quadrat:



b Road Location	c. Latitude	Longitude
	32° 19' 45.1	115 46 01.6
d. Photograph Photographer's name <u>N. G. 28</u> Photo No	Altitude	
	10 m ± 100	

e. Topographic position - Circle position of quadrat



2. SITE DATA - Circle the correct response

Slope flat gentle steep

Aspect

N	NE	E	SE	S	SW	<u>W</u>	NW
---	----	---	----	---	----	----------	----

Surface soil white sand

Sub-surface soil " "

Drainage well mod poor

Wet All year winter/spring

Litter (% cover) 5-10%

% Bare ground 20%

4. VEGETATION CONDITION

EXCELLANT		Comments lots mn weeds
VERY GOOD	✓	
GOOD	✓)	
POOR		
VERY POOR		

