

QUADRAT No. COADON 02 VEGETATION TYPE Tuart over Agonis

DATE FIRST TRIP 2/9/93 VOLUNTEERS _____

DATE SECOND TRIP 17/11/93 VOLUNTEERS ML NL


BOTANIST Ng/ML/BJK

1. LOCATION of the QUADRAT

a. Mud Map Draw a sketch of the location of the quadrat the back of this sheet

b. Photograph Photographer's name _____

c. Topographic position - Circle position of quadrat



Keighery and Keighery, 1990
Adapted from Griffin and Keighery, 1989
MOORE RIVER to JURIE SANDPLAIN
SURVEY. WILDFLOWER SOCIETY of WA

2. SITE DATA - Circle the correct response

Slope flat gentle steep Aspect N NE E SE S SW W NW

% Bare ground _____ Drainage well mod poor Wet All year winter/spring

Litter (% cover) _____ Surface soil _____ Sub-surface soil _____

3. VEGETATION STRUCTURE AND COVER. Record appropriate cover class

Cover Class - percentage classes
0% under 2% 2-10% 10-20% 20-30% 30-50% 50-70% over 70%


LIFE FORM	TREES	MALLEES		
	<p>1) TUART 2) Agonis, Bank grass</p> <p>> 15m 5-15m</p>	<p>Under 5m</p>	<p>MALLEE SHRUB less than 8m</p>	<p>MALLEE TREE 8m or more</p>
COVER CLASS (%)	<p>1) >15m 2-10%</p> <p>2) 5-15m 20-30%</p>			

LIFE FORM	SHRUBS	Height (metres)				
	<p>over 2m</p>	<p>2.0-1.5m</p>	<p>1.5-1.0m</p>	<p>1.0m - .5m</p>	<p>under 5m</p>	<p>3m 2m 1m</p>
COVER CLASS (%)						

LIFE FORM	BUNCH GRASSES	HERBS	SEDGES
	<p>under .5m</p>	<p>Weeds Chamys under .5m (except creepers)</p>	<p>over .5m</p>
COVER CLASS (%)		> 70%	


Height (metres)

a. Mud Map Draw a sketch of the location of the quadrat:



b. Road Location	c. Latitude	Longitude
Coronation Rd. 0.88 E	32° 52' 14.0"	115° 43' 35.5"
McKay Rd and 220m W Down Rd. & Worsy Rd.		
d. Photograph Photographer's name <u>NG</u>	Photo No <u>20</u>	Altitude <u>40m ± 100</u>

e. Topographic position - Circle position of quadrat



2. SITE DATA - Circle the correct response

Slope flat gentle steep

Aspect

N	NE	E	SE	S	SW	W	NW
---	----	---	----	---	----	---	----

Surface soil yellow brown sand - exp patches limestone
= hamus

Sub-surface soil yellow/orange sand EG = S7

Drainage well mod poor

Wet All year winter/spring

Litter (% cover) _____

% Bare ground _____

4. VEGETATION CONDITION

EXCELLANT		Comments <u>Weed stratum, severe grazing pressure</u>
VERY GOOD		
GOOD	<input checked="" type="checkbox"/>	
POOR		
VERY POOR		

