

BUSHLAND PLANT SURVEY RECORDING SHEET 1- use pencil only

BUSHLAND AREA DIANELLA OPEN SPACE SITE NUMBER DIAN 02
 DATE TRIP 27/9/94 RECORDERS BJK, NT
 DATE TRIP 5/12/94 RECORDERS BJK
 DATE TRIP _____ RECORDERS _____
 BOTANIST _____

From 'Bushland Plant Survey' written by B. Keighery (1994) and published by the Wildflower Society of WA (Inc.), PO Box 64 Nedlands WA 6008.

1. LOCATION of the QUADRAT

Mud Map Draw a sketch of the location of the site below.

*Pgs not located
thoughtare, mark out
on revisit.

not remarked, too
public.*

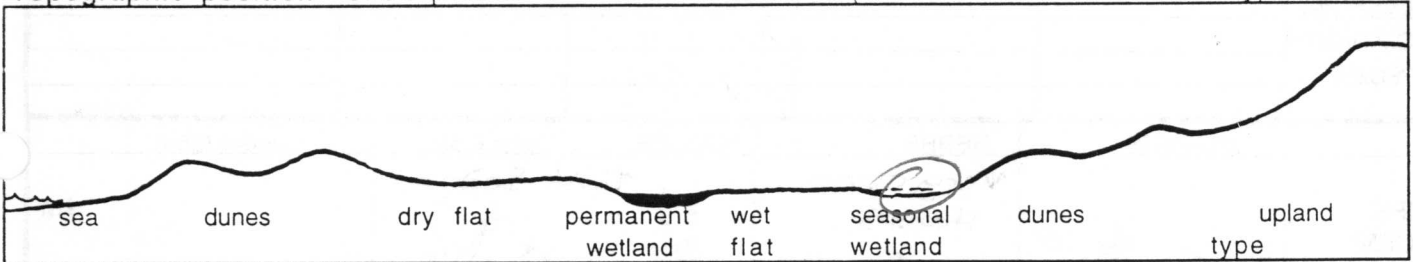
Road Location

Geographic Location Latitude 31° 52.24S Longitude 115° 52.46 E Altitude ~ 30m

Reference Map from E.G maps from E.G map

Photograph Photographer's Name NT Photo No 2

Topographic position Circle position of site on the transect (alter the transect if necessary)



2. SITE DATA Circle the correct response.

Slope flat gentle steep **Aspect** N NE E SE S SW W NW

Surface Soil sand **Colour** grey
Exposed rock type _____ % surface _____

Sub-surface Soil sand **Colour** grey
Rock type _____ depth to rock _____

Drainage well mod poor depth water _____ cm **Wet** all year winter/spring

Litter 2-10% % cover _____
 Depth 1 leaf cm _____ **Bare Ground** <2% %cover _____

Environmental Geology : S₁₀ uplands
B.3
















BUSHLAND PLANT SURVEY RECORDING SHEET 2 (Muir)- use pencil only

From 'Bushland Plant Survey' written by B. Keighery (1994) and published by the Wildflower Society of WA (Inc.), PO Box 64 Nedlands WA 6008.

3. VEGETATION STRUCTURE AND COVER

For each layer record - appropriate life form, cover class (see below), and dominant species in each layer.

Cover Class 2-10% 10-30% 30 - 70% over 70%

		TREES			MALLEES	
		over 30m	15 - 30m	5 - 15m under 5m	over 8m	under 8m
LIFE FORM				 <i>Low woodland A patch, dense Mel. prei in NE corner</i>		
COVER CLASS (%)				10-30%		
DOMINANT SPECIES				<i>Mel. preissi.</i>		
		SHRUBS			SHRUBS	
		over 2m	2m - 1.5m	1.5 - 1m	1 - 0.5m	under 0.5m
LIFE FORM				 <i>Open low scrub</i>		
COVER CLASS (%)				2-10		
DOMINANT SPECIES				<i>Ast. fasc. Caly. frag. Pasp. ellip</i>		
		GRASSES	HERBS	SEDGES	over 0.5m	under 0.5m
LIFE FORM			 <i>Very open Herbs</i>	 <i>Tall Sedges</i>		
COVER CLASS (%)			2-10	30-70%		
DOMINANT SPECIES			<i>Phleb. cil.</i>	<i>Baumeal(juncus)? Hyp. exsulca</i>	<i>arthrophylla</i>	

4. VEGETATION CONDITION

1	'PRISTINE'		COMMENTS <i>tracks causing severe localised disturbance,</i>
2	EXCELLENT		
3	VERY GOOD		
4	GOOD	X	
5	DEGRADED		

