

Swan Coastal Plain Survey - SURVEY RECORDING SHEET Please use pencil


BUSHLAND AREA: DARDANUP BLOCK BLOCK  
 QUADRAT No. Dardanup 1 VEGETATION TYPE Tamara/haematox w/dland  
 DATE TRIP 6/5/93 BOTANIST NG/GK/ML/BM  
 VOLUNTEERS \_\_\_\_\_  
 DATE TRIP 10/11/93 BOTANIST NG BJK  
 VOLUNTEERS \_\_\_\_\_

Keighery and Keighery, 1990  
 Adapted from Griffin and Keighery, 1989  
 MOORE RIVER to JURIE SANDPLAIN  
 SURVEY. WILDFLOWER SOCIETY OF WA

DARDANUP

**1. LOCATION of the QUADRAT**

a. Mud Map Draw a sketch of the location of the quadrat

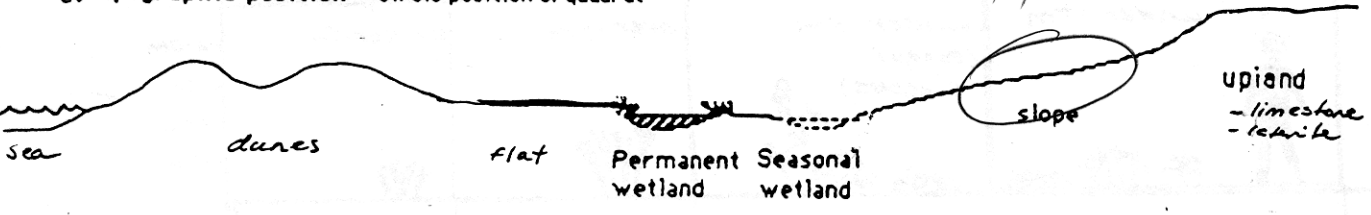


DARDANUP Block SF

b Road Location	c. Latitude	Longitude
?	33 26 10.0	115 47 50.5
		Altitude
		120m ±100m

d. Photograph Photographer's name NG Photo No 33,34  
 33 10/11/93

e. Topographic position - Circle position of quadrat



**2. SITE DATA** - Circle the correct response

Slope flat gentle steep

Aspect 

N	NE	E	SE	S	SW	<u>W</u>	NW
---	----	---	----	---	----	----------	----

Surface soil pale sandy clay

Sub-surface soil rock EG = C2e

Drainage well mod poor Wet All year winter/spring





Litter (% cover) 70/80 % Bare ground 10/20

### 3. VEGETATION STRUCTURE AND COVER





Record appropriate cover class

Cover Class - percentage classes

0%	under 2%	2-10%	10-20%	20-30%	30-50%	50-70%	over 70%
----	----------	-------	--------	--------	--------	--------	----------

LIFE FORM	TREES		MALLEES		15m 10m 5m
	<p>&gt; 15m or 5-15m</p> 	<p>Under 5m</p> 	<p>MALLEE SHRUB less than 8m</p> 	<p>MALLEE TREE 8m or more</p> 	
COVER CLASS (%)	<p>&gt; 15m 10/20 ① 5-15m 5 ②</p>				
Dominant Species	<p>① Jarrah ② E. haematox</p>				

LIFE FORM	SHRUBS use the height classes indicated				SHRUBS		3m 2m 1m Height (metres)
	over 2m		2.0-1.5m	1.5-1.0m	1.0m - .5m	under 5m	
COVER CLASS (%)	10/20			30/50			
Dominant Species	<p>Xanth. <del>pressii</del> acanth.</p>			<p>Nemcia Lambertia Dorydora</p>		<p>Hibbby</p>	

LIFE FORM	BUNCH GRASSES	HERBS	SEDGES		2.0m 1.5m 1.0m .5m
	<p>under .5m</p> 	<p>under .5m (except creepers)</p> 	<p>over .5m</p> 	<p>under .5m</p> 	
COVER CLASS (%)		5/10			
Dominant Species		<p>Patersonia occ Lom. sp</p>			

### 4. VEGETATION CONDITION

EXCELLANT	✓	Comments
VERY GOOD		
GOOD		
POOR		
VERY POOR		

