


QUADRAT No. DUNS 01 **VEGETATION TYPE** _____
DATE FIRST TRIP 14/10/92 **VOLUNTEERS** _____
DATE SECOND TRIP _____ **VOLUNTEERS** _____
BOTANIST _____

DUNS

1. LOCATION of the QUADRAT

- a. Mud Map Draw a sketch of the location of the quadrat at the back of this sheet. →
- b. Photograph Photographer's name _____
- c. Topographic position - Circle position of quadrat



Keighery and Keighery, 1990
 Adapted from Griffin and Keighery, 1989
 MOORE RIVER to JURLEN SANDPLAIN
 SURVEY. WILDFLOWER SOCIETY of WA

2. SITE DATA - Circle the correct response

Slope flat gentle step Aspect N NE E SE S SW W NW

% Bare ground _____ Drainage well mod poor Wet All year winter/spring

Litter (% cover) _____ Surface soil _____ Sub-surface soil _____

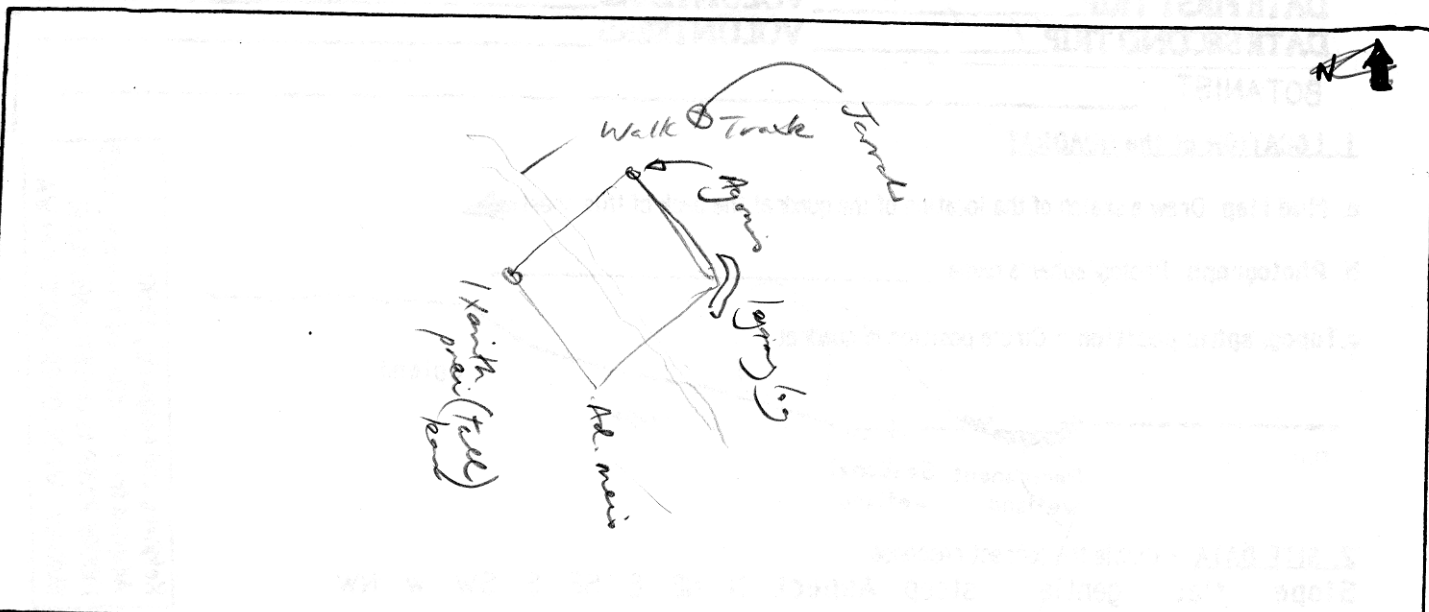
3. VEGETATION STRUCTURE AND COVER. Record appropriate cover class

Cover Class - percentage classes	over 70%	TREES		MALLEES		Height (metres)
	50-70%	> 15m or 5-15m	Under 5m	MALLEE SHRUB less than 8m	MALLEE TREE 8m or more	
	30-50%	COVER CLASS (%)	COVER CLASS (%)	COVER CLASS (%)	COVER CLASS (%)	
20-30%	SHRUBS		HERBS		SEDGES	
10-20%	over 2m	2.0-1.5m	1.5-1.0m	1.0m-.5m	under 5m	Height (metres)
2-10%	COVER CLASS (%)	COVER CLASS (%)	COVER CLASS (%)	COVER CLASS (%)	COVER CLASS (%)	
0%	under .5m	under .5m (except creepers)	over .5m	under .5m	under .5m	
		COVER CLASS (%)	COVER CLASS (%)	COVER CLASS (%)	COVER CLASS (%)	

20-30%


20-30%

a. Mud Map Draw a sketch of the location of the quadrat:



b. Road Location	c. Latitude	Longitude
	33° 36' 18.5"	115° 06' 01.2"
d. Photograph Photographer's name <u>NG</u>	Photo # <u>15</u>	Altitude <u>30m</u>

e. Topographic position - Circle position of quadrat



2. SITE DATA - Circle the correct response

Slope flat gentle steep

Aspect

N	NE	E	SE	<u>S</u>	SW	W	NW
---	----	---	----	----------	----	---	----

Surface soil grey sand

Sub-surface soil grey sand ^{clams}

Drainage well mod poor

Wet All year winter/spring

Litter (% cover) 70%

% Bare ground 15%

4. VEGETATION CONDITION

EXCELLANT		Comments Annual weeds, wood cutting numerous tracks.
VERY GOOD)	
GOOD		
POOR		
VERY POOR		

