


BUSHLAND PLANT SURVEY RECORDING SHEET 1- use pencil only

BUSHLAND AREA Ellis SITE NUMBER (TWO) ELLIS 02
 DATE TRIP 17-9-95 RECORDERS Greg/Jill
 DATE TRIP _____ RECORDERS _____
 DATE TRIP _____ RECORDERS _____
 BOTANIST _____

From 'Bushland Plant Survey' written by B. Keighery (1994) and published by the Wildflower Society of WA (Inc.), PO Box 1 Nedlands WA 6008.

1. LOCATION of the QUADRAT

Mud Map Draw a sketch of the location of the site below.



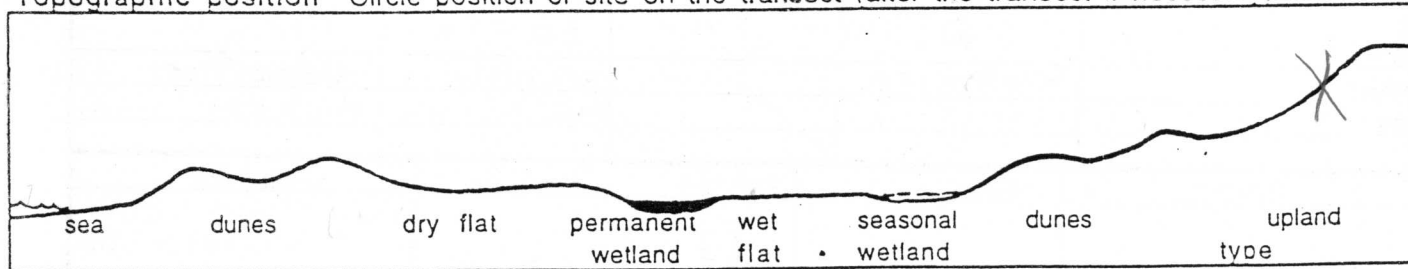
Road Location Ellis Brk

Geographic Location Latitude 32°03.515' S Longitude 116°01.506' E Altitude 100m

Reference Map 320351.5 116 01 506 100m

Photograph Photographer's Name Greg Keighery? Photo No _____

Topographic position Circle position of site on the transect (alter the transect if necessary)



2. SITE DATA Circle the correct response.

Slope flat gentle steep Aspect N NE E SE S SW W NW

Surface Soil Loamy clay Colour Brown
 Exposed rock type quartzite % surface 50%

Sub-surface Soil pockets Colour _____
 Rock quartzite type depth to rock 0

Drainage well mod poor depth water cm Wet all year winter/spring

Litter 0 Bush % cover _____
 Depth cm Bare Ground % cover 20

Midlope ③




















BUSHLAND PLANT SURVEY RECORDING SHEET 2 (Muir)- use pencil only

From 'Bushland Plant Survey' written by B. Keighery (1994) and published by the Wildflower Society of WA (Inc.), PO Box 64 Nedlands WA 6008.

3. VEGETATION STRUCTURE AND COVER

For each layer record - appropriate life form, cover class (see below), and dominant species in each layer.

Cover Class 2-10% 10-30% 30-70% over 70%

	TREES			MALLEES	
	over 30m	15-30m	5-15m under 5m	over 8m	under 9m
LIFE FORM					
COVER CLASS (%)	/	/	/	/	/
DOMINANT SPECIES	/	/	/	/	/
	SHRUBS			SHRUBS	
	over 2m	2m-1.5m	1.5-1m	1-0.5m	under 0.5m
LIFE FORM	 				
COVER CLASS (%)	/	< 2% - 10	/	30-70	10-30
DOMINANT SPECIES	/	Xanthorrhoea acanth.	/	Lambertia muelhousiana	Dwarf Scrub Hibbertia Hakea concinna
	GRASSES	HERBS	SEDGES	over 0.5m	under 0.5m
LIFE FORM	 	 	 	 	Very open Low Sedges
COVER CLASS (%)	< 2-10	< 2-10	/	/	2-10
DOMINANT SPECIES	/	/	/	/	/

4. VEGETATION CONDITION

1	'PRISTINE'	<input checked="" type="checkbox"/>	COMMENTS Bank 2 1/2 years ago. nice view
2	EXCELLENT	<input checked="" type="checkbox"/>	
3	VERY GOOD	<input type="checkbox"/>	
4	GOOD	<input type="checkbox"/>	
5	DEGRADED	<input type="checkbox"/>	

