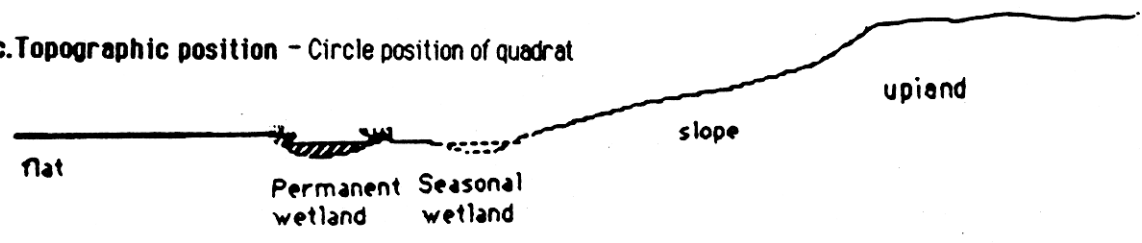


**QUADRAT No.** Filled 07 **VEGETATION TYPE** rudis wood - sedge + herbs  
**DATE FIRST TRIP** 5/10/92 **VOLUNTEERS** \_\_\_\_\_  
**DATE SECOND TRIP** 4/14/92 **VOLUNTEERS** BJK, NG  
**BOTANIST** NS/ML

**1. LOCATION of the QUADRAT**

- a. Mud Map Draw a sketch of the location of the quadrat the back of this sheet. →
- b. Photograph Photographer's name \_\_\_\_\_
- c. Topographic position - Circle position of quadrat



Keighery and Keighery, 1990  
 Adapted from Griffin and Keighery, 1989  
 MOORE RIVER to JURLEN SANDPLAIN  
 SURVEY. WILDFLOWER SOCIETY of WA

**2. SITE DATA** - Circle the correct response

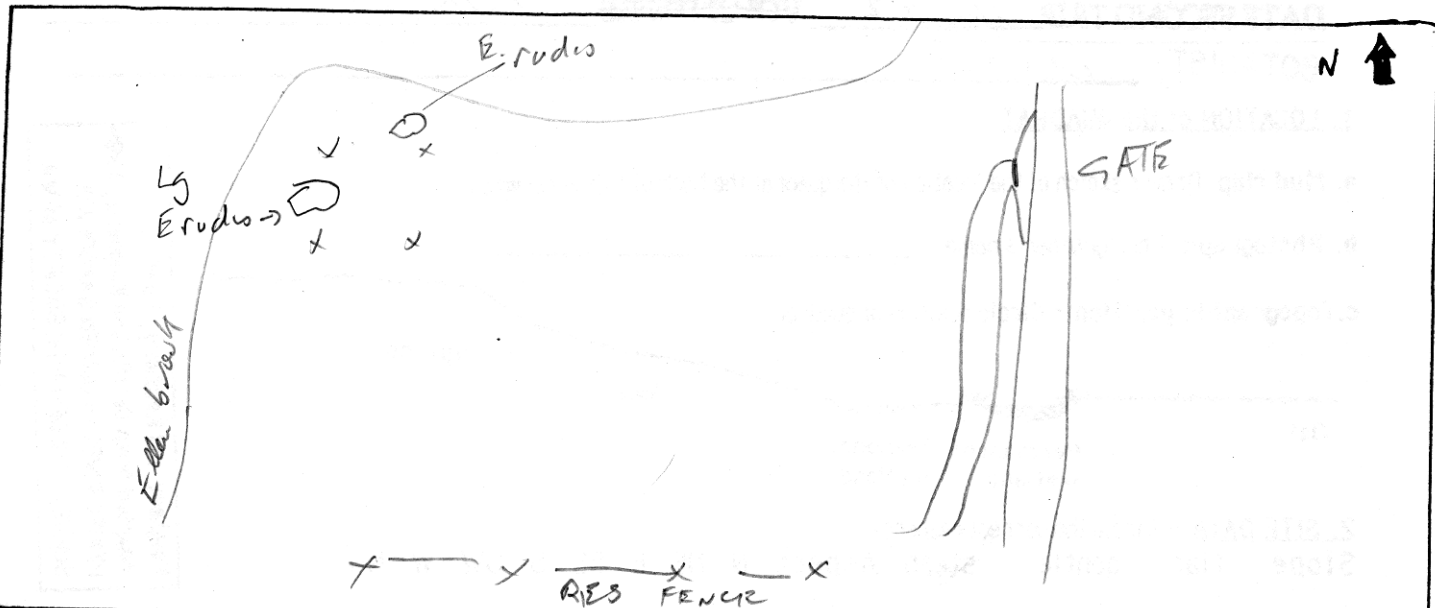
Slope flat gentle steep Aspect N NE E SE S SW W NW  
 % Bare ground \_\_\_\_\_ Drainage well mod poor Wet All year winter/spring  
 Litter (% cover) \_\_\_\_\_ Surface soil \_\_\_\_\_ Sub-surface soil \_\_\_\_\_

**3. VEGETATION STRUCTURE AND COVER.** Record appropriate cover class

Cover Class - percentage classes	over 70%	<b>TREES</b> <i>E. rudis</i>		<b>MALLEES</b>		Height (metres)	
	50-70%	LIFE FORM	<sup>&gt; 15m</sup> <sub>5-15m</sub> 	Under 5m 	<b>MALLEE SHRUB</b> less than 8m 		<b>MALLEE TREE</b> 8m or more 
	30-50%	COVER CLASS (%)	<sup>&gt; 15m</sup> 20-30 <sub>5-15m</sub>				
	15-30%						
	20-30%	<b>SHRUBS</b> <i>A. selys</i>					
	10-20%	LIFE FORM	over 2m 	2.0-1.5m 	1.5-1.0m 	1.0m - .5m 	under 5m 
	2-10%	COVER CLASS (%)		2-10			
	0%	<b>BUNCH GRASSES</b> <i>Near allo</i>		<b>HERBS</b>	<b>SEDGES</b>		
	under 2%	LIFE FORM	under .5m 	<del>white clay</del> white clay under .5m (except creepers) 	<del>loft agent</del> loft agent over .5m gets away 	under .5m 	
		COVER CLASS (%)	10-20	20-30	30-50		


1. LOCATION of the QUADRAT

a. Mud Map Draw a sketch of the location of the quadrat :



b Road Location	c. Latitude	Longitude
	31 45 11.0	116 02 13.7
d. Photograph Photographer's name _____ Photo No _____	Altitude 20 ± 100 m	

e. Topographic position - Circle position of quadrat



2. SITE DATA - Circle the correct response

Slope flat gentle steep

Aspect 

N	NE	E	SE	S	SW	W	NW
---	----	---	----	---	----	---	----

Surface soil Br clay-sand

Sub-surface soil ditto

Drainage well mod poor

Wet All year winter/spring

Litter (% cover) 30

% Bare ground 0

4. VEGETATION CONDITION

EXCELLANT		Comments lots of weeds.
VERY GOOD		
GOOD		
POOR	✓	
VERY POOR		

