


BUSHLAND PLANT SURVEY RECORDING SHEET 1- use pencil only

BUSHLAND AREA FORESHORE RESERVE SITE NUMBER FOR 02
 DATE TRIP 13/1/98 RECORDERS BJR
 DATE TRIP _____ RECORDERS _____
 DATE TRIP _____ RECORDERS _____
 BOTANIST _____

From 'Bushland Plant Survey' written by B. Keighery (1994) and published by the Wildflower Society of WA (Inc.), PO Box 1 Nedlands WA 6008.

1. LOCATION of the QUADRAT

Mud Map Draw a sketch of the location of the site below.

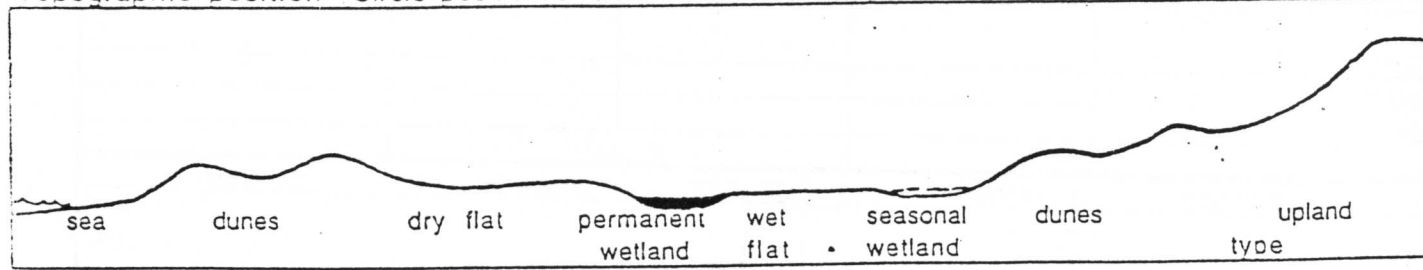


Road Location _____

Geographic Location Latitude _____ S Longitude _____ E Altitude _____
 Reference Map _____

Photograph _____ Photographer's Name NT Photo No 13

Topographic position Circle position of site on the transect (alter the transect if necessary)



2. SITE DATA Circle the correct response.

Slope	flat	gentle	steep	Aspect	N	NE	E	SE	S	SW	W	NW
Surface Soil	<u>sand</u>						Colour	<u>white</u>				
Exposed rock	type			% surface								
Sub-surface Soil							Colour					
Rock	type			depth to rock								
Drainage	well	mod	poor	depth	water	cm	Wet	all year	winter/spring			
Litter				% cover	Bare Ground			%cover				
	Depth			cm								

2














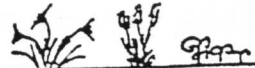
BUSHLAND PLANT SURVEY RECORDING SHEET 2 (Muir)- use pencil only

From 'Bushland Plant Survey' written by B. Keighery (1994) and published by the Wildflower Society of W.A. Inc., PO Box 64 Nedlands WA 6008.

3. VEGETATION STRUCTURE AND COVER

For each layer record - appropriate life form, cover class (see below), and dominant species in each layer.

Cover Class 2-10% 10-30% 30 - 70% over 70%

LIFE FORM	TREES			MALLEES	
	over 30m	15 - 30m	5 - 15m under 5m	over 9m	under 9m
					
COVER CLASS (%)					
DOMINANT SPECIES					
LIFE FORM	SHRUBS			SHRUBS	
	over 2m	2m - 1.5m	1.5 - 1m	1 - 0.5m	under 0.5m
					
COVER CLASS (%)			2-10%	10-30%	
DOMINANT SPECIES				Col. gum Mel. au All. lek	
LIFE FORM	GRASSES	HERBS	SEDGES	SEDGES	
			over 0.5m	under 0.5m	
					
COVER CLASS (%)		10-30%		2-10%	
DOMINANT SPECIES		Low man Cano. oval		Schoen grass Lox. flk	

4. VEGETATION CONDITION

1	'PRISTINE'	COMMENTS
2	EXCELLENT	
3	VERY GOOD	
4	GOOD	
5	DEGRADED	

