


BUSHLAND PLANT SURVEY RECORDING SHEET 1- use pencil only

BUSHLAND AREA FORESHORE AREA SITE NUMBER FOR 3
 DATE TRIP 13/1/98 RECORDERS BJK / EAR / NT / PJM
 DATE TRIP _____ RECORDERS _____
 DATE TRIP _____ RECORDERS _____
 BOTANIST _____

From 'Bushland Plant Survey' written by B. Keighery (1994) and published by the Wildflower Society of WA (Inc.), PO Box 2 Nedlands WA 6008.

1. LOCATION of the QUADRAT

Mud Map Draw a sketch of the location of the site below.




Road Location _____

Geographic Location Latitude _____ S Longitude _____ E Altitude _____

Reference Map _____

Photograph _____ Photocracher's Name _____ Photo No _____

Topographic position Circle position of site on the transect (alter the transect if necessary)



2. SITE DATA Circle the correct response.

Slope flat gentle steep Aspect N NE E SE S SW W NW

Surface Soil type sand Colour white
 Exposed rock type _____ % surface _____

Sub-surface Soil Colour _____
 Rock type _____ depth to rock _____

Drainage well mod poor depth water cm Wet all year winter/spring

Litter	Depth	% cover	Bare Ground	% cover
	cm	cm		















BUSHLAND PLANT SURVEY RECORDING SHEET 2 (Muir)- use pencil only

From 'Bushland Plant Survey' written by B. Keighery (1994) and published by the Wildflower Society of WA Inc., PO Box 64 Nedlands WA 6008.

3. VEGETATION STRUCTURE AND COVER

For each layer record - appropriate life form, cover class (see below), and dominant species in each layer.

Cover Class 2-10% 10-30% 30-70% over 70%

TREES				MALLEES	
over 30m	15-30m	5-15m	over 8m	under 8m	
		under 5m			30m
LIFE FORM					
COVER CLASS (%)					10m
DOMINANT SPECIES					
SHRUBS				SHRUBS	
over 2m	2m-1.5m	1.5-1m	1-0.5m	under 0.5m	
LIFE FORM					
COVER CLASS (%)	770%	775%			2m
DOMINANT SPECIES	Mel hueg Mel card All. tek				1m
GRASSES		HERBS	SEDGES		
			over 0.5m	under 0.5m	
LIFE FORM					1m
COVER CLASS (%)	30-70%				
DOMINANT SPECIES	Stip. flav	bill rigera = 2-10% (clumped) Ac. pub. = 2-10%			

4. VEGETATION CONDITION

1	'PRISTINE'	COMMENTS
2	EXCELLENT	
3	VERY GOOD	
4	GOOD	
5	DEGRADED	

