

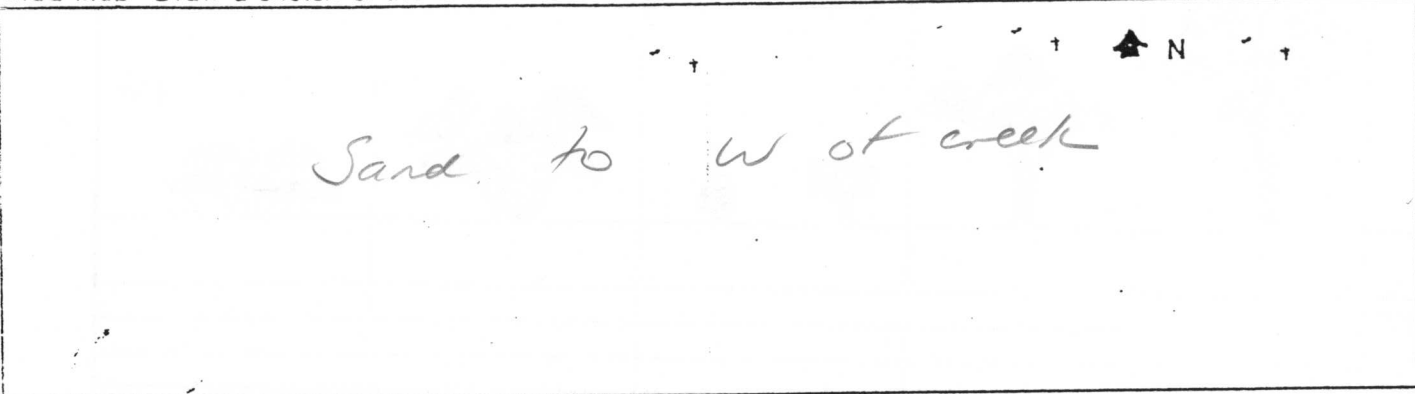
BUSHLAND PLANT SURVEY RECORDING SHEET 1- use pencil only

BUSHLAND AREA FORESHORE AREA SITE NUMBER For 4  
 DATE TRIP 13/1/98 RECORDERS BJK  
 DATE TRIP \_\_\_\_\_ RECORDERS \_\_\_\_\_  
 DATE TRIP \_\_\_\_\_ RECORDERS \_\_\_\_\_  
 BOTANIST \_\_\_\_\_

From 'Bushland Plant Survey' written by B. Keighery (1994) and published by the Wildflower Society of WA (Inc.), PO Box 21 Nedlands WA 6008.

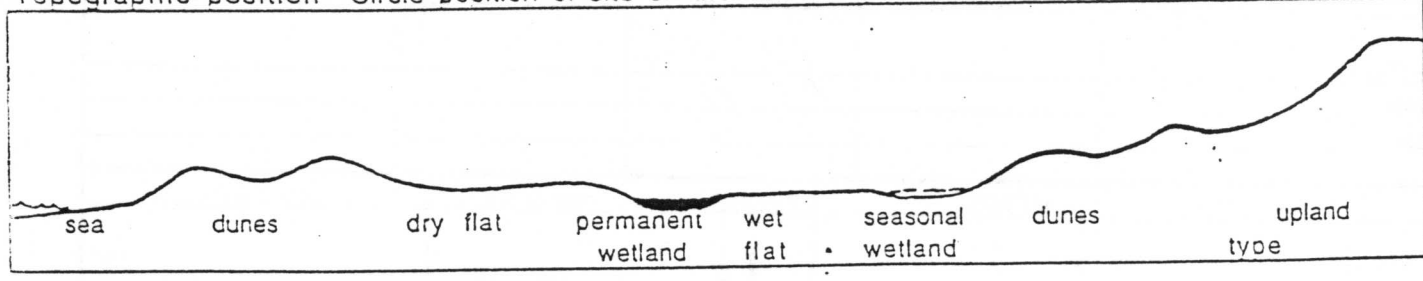
1. LOCATION of the QUADRAT

Mud Map Draw a sketch of the location of the site below.



Road Location \_\_\_\_\_  
 Geographic Location Latitude \_\_\_\_\_ S Longitude \_\_\_\_\_ E Altitude \_\_\_\_\_  
 Reference Map \_\_\_\_\_  
 Photograph \_\_\_\_\_ Photocracher's Name \_\_\_\_\_ Photo No \_\_\_\_\_

Topographic position Circle position of site on the transect (alter the transect if necessary)



2. SITE DATA Circle the correct response.

Slope	flat	gentle	steep	Aspect	N	NE	E	SE	S	SW	W	NW	
Surface Soil	sand						Colour	white					
Exposed rock	type						% surface						
Sub-surface Soil							Colour						
Rock	type						depth to rock						
Drainage	well	mod	poor	depth water	cm	Wet	all year	winter/spring					
Litter				% cover	Bare Ground			%cover					
	Depth			cm									



















BUSHLAND PLANT SURVEY RECORDING SHEET 2 (Muir)- use pencil only

From 'Bushland Plant Survey' written by B. Keighery (1994) and published by the Wildflower Society of WA Inc., PO Box 64 Nedlands WA 6008.

3. VEGETATION STRUCTURE AND COVER

For each layer record - appropriate life form, cover class (see below), and dominant species in each layer.

Cover Class      2-10%      10-30%      30-70%      over 70%

TREES				MALLEES	
over 30m	15-30m	5-15m	under 5m	over 9m	under 9m
					
SHRUBS			SHRUBS		
over 2m	2m-1.5m	1.5-1m	1-0.5m	under 0.5m	
					
GRASSES	HERBS	SEDGES		under 0.5m	
					

4. VEGETATION CONDITION

1	'PRISTINE'		COMMENTS Erosion on slope. Bare ground = 10-30% around low mait evidence of poor ability landscape to tolerate disturbance
2	EXCELLENT	✓	
3	VERY GOOD		
4	GOOD		
5	DEGRADED		



