


**BUSHLAND PLANT SURVEY RECORDING SHEET 1- use pencil only**

BUSHLAND AREA FORESHORE AREA SITE NUMBER FOR 08  
 DATE TRIP 13/1/98 RECORDERS BJK/EAR/AM/NT  
 DATE TRIP \_\_\_\_\_ RECORDERS \_\_\_\_\_  
 DATE TRIP \_\_\_\_\_ RECORDERS \_\_\_\_\_  
 BOTANIST \_\_\_\_\_

From 'Bushland Plant Survey' written by B. Keighery (1994) and published by the Wildflower Society of WA (Inc.), PO Box 64 Nedlands WA 6008.

**1. LOCATION of the QUADRAT**

**Mud Map** Draw a sketch of the location of the site below.

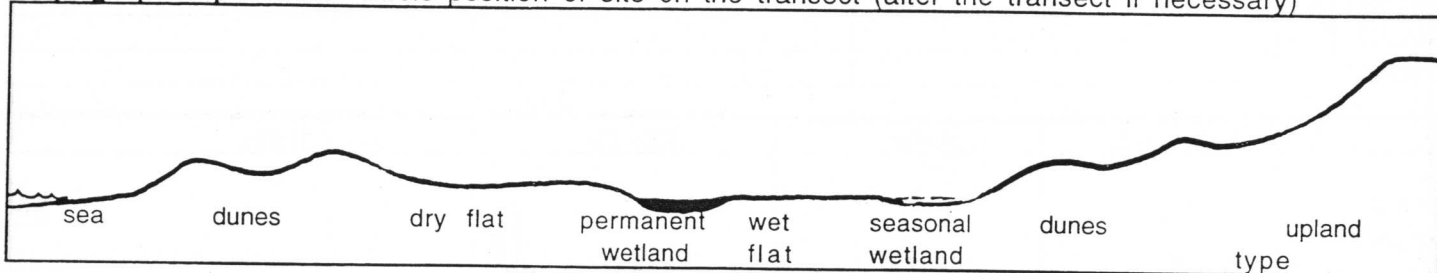


**Road Location** \_\_\_\_\_

**Geographic Location** Latitude \_\_\_\_\_ S Longitude \_\_\_\_\_ E Altitude \_\_\_\_\_  
 Reference Map \_\_\_\_\_

**Photograph** Photographer's Name \_\_\_\_\_ Photo No \_\_\_\_\_

**Topographic position** Circle position of site on the transect (alter the transect if necessary)



**2. SITE DATA** Circle the correct response.

**Slope** flat gentle steep      **Aspect** N NE E SE S SW W NW

**Surface Soil** sand      **Colour** grey  
**Exposed rock** type \_\_\_\_\_ % surface \_\_\_\_\_

**Sub-surface Soil** \_\_\_\_\_ **Colour** \_\_\_\_\_  
**Rock** type \_\_\_\_\_ depth to rock \_\_\_\_\_

**Drainage** well mod poor depth water \_\_\_\_\_ cm      **Wet** all year winter/spring

<b>Litter</b>	Depth	% cover	<b>Bare Ground</b>	% cover
	_____ cm	_____		_____






**BUSHLAND PLANT SURVEY RECORDING SHEET 2 - use pencil only**




From 'Bushland Plant Survey' written by B. Keighery (1994) and published by the Wildflower Society of WA (Inc.), PO Box 64 Nedlands WA 6008.




**3. VEGETATION STRUCTURE AND COVER**

For each layer record - appropriate life form, cover class (see below), and dominant species in each layer.

Cover Class	2-10%	10-30%	30-70%	over 70%
-------------	-------	--------	--------	----------

LIFE FORM	TREES			MALLEES	
	over 30m	10-30m	under 10m	over 8m	under 8m
					
COVER CLASS (%)		30-70%			
DOMINANT SPECIES		Warr			

LIFE FORM	SHRUBS		SHRUBS
	over 2m	2m - 1m	under 1m
			
COVER CLASS (%)		Scattered	Shrubs
DOMINANT SPECIES			

LIFE FORM	GRASSES	HERBS	SEDGES	OTHER
				
COVER CLASS (%)		770%		
DOMINANT SPECIES		Acant. prei		

**4. VEGETATION CONDITION**

1	'PRISTINE'		COMMENTS Some weeds - Budd creeper - Ehrh. cely.
2	EXCELLENT	✓	
3	VERY GOOD		
4	GOOD		
5	DEGRADED		



