

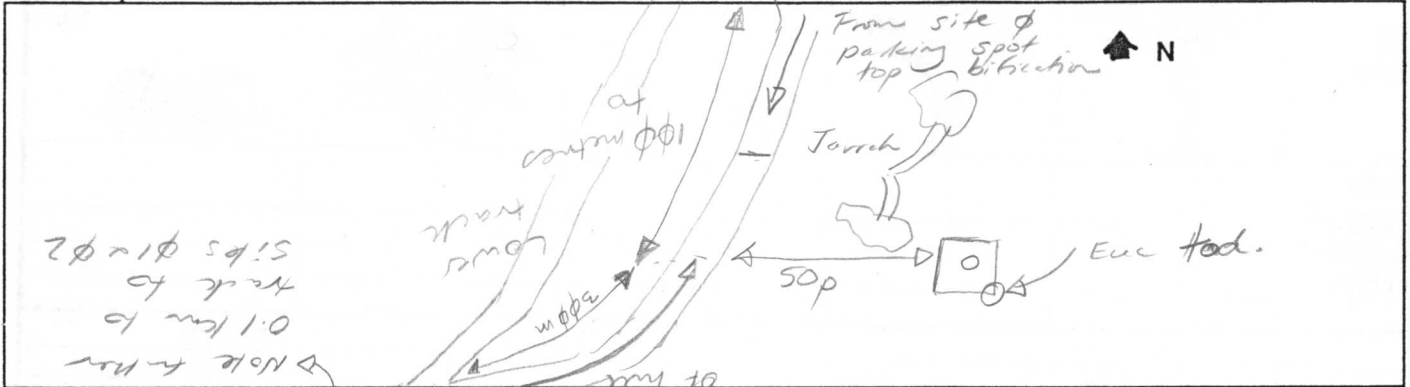
BUSHLAND PLANT SURVEY RECORDING SHEET 1- use pencil only

BUSHLAND AREA GNANCARAA LAKE SITE NUMBER GNAN 03
 DATE TRIP 27/10/94 RECORDERS BTJ
 DATE TRIP 5/12/94 RECORDERS BTJ
 DATE TRIP _____ RECORDERS _____
 BOTANIST _____

From 'Bushland Plant Survey' written by B. Keighery (1994) and published by the Wildflower Society of WA (Inc.), PO Box 64 Nedlands WA 6008.

1. LOCATION of the QUADRAT

Mud Map Draw a sketch of the location of the site below.



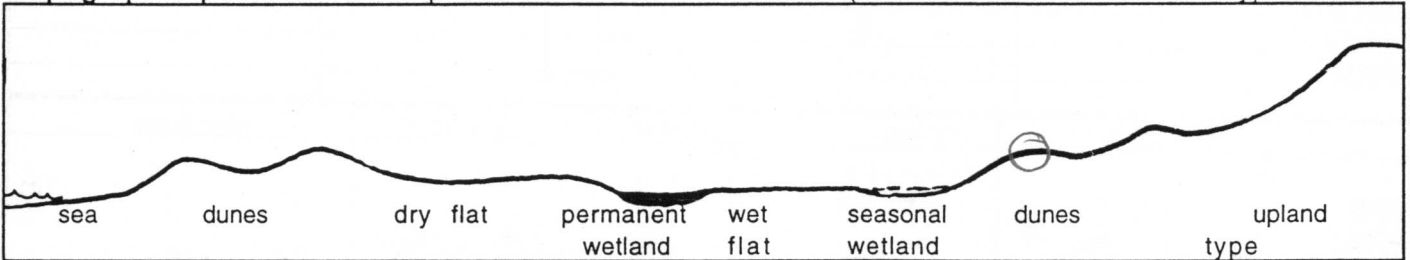
Road Location _____

Geographic Location Latitude 31° 46.8' S Longitude 115° 52.4' E Altitude 53m

Reference Map _____ ± 29m

Photograph Photographer's Name NT Photo No 24

Topographic position Circle position of site on the transect (alter the transect if necessary)



2. SITE DATA Circle the correct response.

Slope flat gentle → steep **Aspect** N NE E SE S SW W NW

Surface Soil type sand **Colour** grey

Exposed rock type _____ % surface _____

Sub-surface Soil type sand **Colour** cream

Rock type _____ depth to rock _____

Drainage well mod poor depth water _____ cm **Wet** all year winter/spring

Litter _____ % cover _____ **Bare Ground** _____ % cover _____

Depth 1 leaf cm _____

Env. Geol: Sg

Upland

32

















BUSHLAND PLANT SURVEY RECORDING SHEET 2 (Muir)- use pencil only

From 'Bushland Plant Survey' written by B. Keighery (1994) and published by the Wildflower Society of WA (Inc.), PO Box 64 Nedlands WA 6008.

3. VEGETATION STRUCTURE AND COVER

For each layer record - appropriate life form, cover class (see below) and dominant species in each layer.

Cover Class 2-10% 10-30% 30-70% over 70%

		TREES			MALLEES	
		over 30m	15-30m	5-15m under 5m	over 8m	under 8m
LIFE FORM				← Open Low Woodland A 		 30m 10m
COVER CLASS (%)				→ 2-10		
DOMINANT SPECIES				Euc. tod Bank att Bank manz		
		SHRUBS			SHRUBS	
		over 2m	2m-1.5m	1.5-1m	1-0.5m	under 0.5m
LIFE FORM			Open Low Scrub A 		Low Heath C. 	 2m 1m
COVER CLASS (%)			2-10		30-70	
DOMINANT SPECIES			Jack stem Macro. red.		Str lat Leucop? poly	
		GRASSES	HERBS	SEDGES	over 0.5m	under 0.5m
LIFE FORM			Very open Herbs. 	 		 1m
COVER CLASS (%)			2-10			2-10
DOMINANT SPECIES			*Ursinia ant Conostylis acu Pat. occ			Maso pseudo Lyg. barb Dak Flax

4. VEGETATION CONDITION

1	'PRISTINE'		COMMENTS *Ursinia & *Biza common (10-30%) rabbits (dungs), suckers on banks as Euc. tod's burnt out to frequent fires.
2	EXCELLENT		
3	VERY GOOD	✓	
4	GOOD		
5	DEGRADED		

Debank - see notes

