

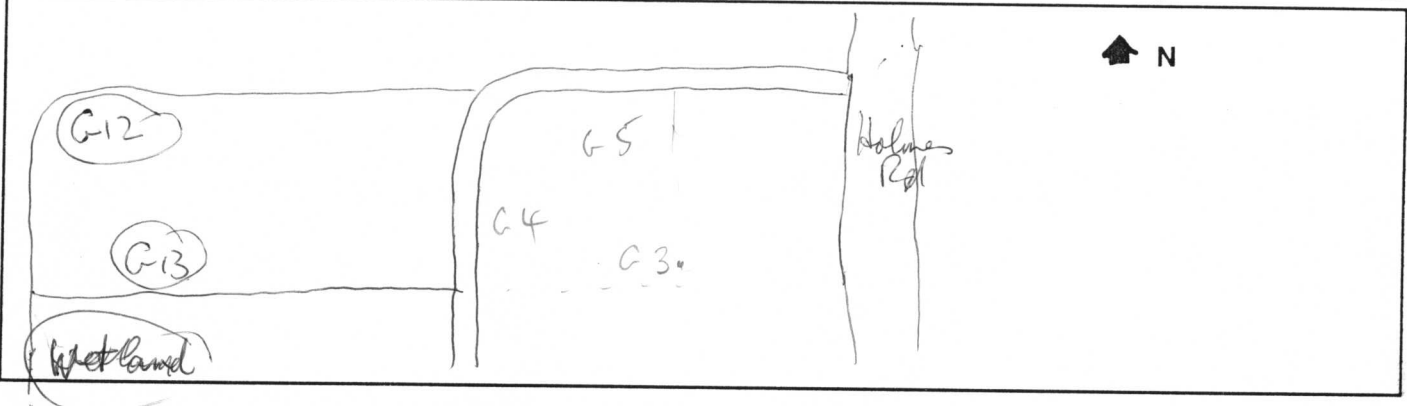
BUSHLAND PLANT SURVEY RECORDING SHEET 1- use pencil only

BUSHLAND AREA _____ SITE NUMBER G13
 DATE TRIP _____ RECORDERS BJK MET
 DATE TRIP _____ RECORDERS _____
 DATE TRIP _____ RECORDERS _____
 BOTANIST _____

1. LOCATION of the QUADRAT

From 'Bushland Plant Survey' written by B. Keighery (1994) and published by the Wildflower Society of WA (Inc.), PO Box 64 Nedlands WA 6008.

Mud Map Draw a sketch of the location of the site below.

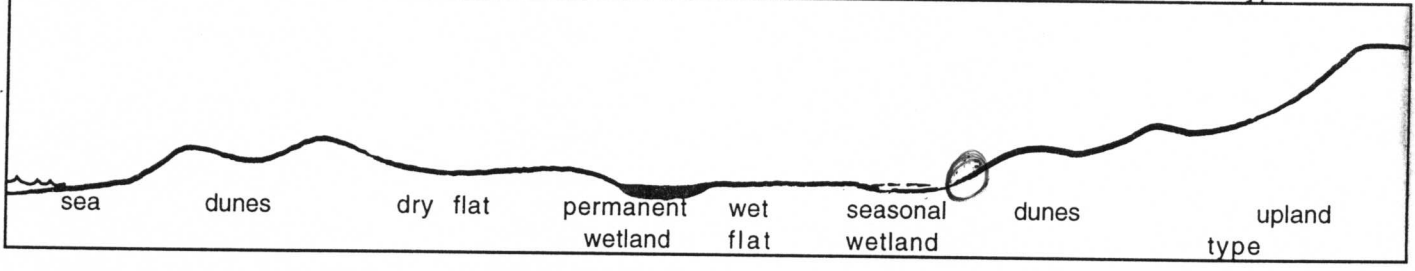


Road Location

Geographic Location Latitude _____ S Longitude _____ E Altitude _____
 Reference Map _____

Photograph Photographer's Name _____ Photo No _____

Topographic position Circle position of site on the transect (alter the transect if necessary)



2. SITE DATA Circle the correct response.

SSE

Slope flat gentle steep **Aspect** N NE E SE S SW W NW

Surface Soil humus rich soil **Colour** brown
Exposed rock type _____ % surface _____

Sub-surface Soil sand **Colour** light grey
Rock type _____ depth to rock _____

Drainage well mod poor depth water _____ cm **Wet** all year winter/spring

Litter _____ % cover _____ **Bare Ground** 0 % cover _____
 Depth 1 cm

G13






BUSHLAND PLANT SURVEY RECORDING SHEET 2 - use pencil only




From 'Bushland Plant Survey' written by B. Keighery (1994) and published by the Wildflower Society of WA (Inc.), PO Box 64 Nedlands WA 6008.




3. VEGETATION STRUCTURE AND COVER

For each layer record - appropriate life form, cover class (see below), and dominant species in each layer.

Cover Class	2-10%	10-30%	30-70%	over 70%
-------------	-------	--------	--------	----------

LIFE FORM	TREES			MALLEES	
	over 30m	10-30m	under 10m	over 8m	under 8m
			Some <i>Banksia</i> near by 		
COVER CLASS (%)			50%		
DOMINANT SPECIES			<i>Banksia attenuata</i> ^ <i>Allocasuarina forestii</i>		

LIFE FORM	SHRUBS		SHRUBS
	over 2m	1.5-2m - 4m	under 1m - 1.5m
			
COVER CLASS (%)		35-40%	2-4% (24)!
DOMINANT SPECIES		<i>Mel. thymoides</i> <i>A. pulchella</i>	<i>Comptosia fraseriana</i>

LIFE FORM	GRASSES	HERBS	SEDGES	OTHER
		<i>Stylidium</i> 0-0.5m 		
COVER CLASS (%)	0-2%	>70%	2-4%	2%
DOMINANT SPECIES	<i>Boronia corymbosa</i>	<i>Plachyocarpus alatus</i> <i>Dampiera</i> <i>Coryphantha</i>	<i>Lomocorys flexuosus</i>	<i>Nuyttia floribunda</i>

4. VEGETATION CONDITION

1	'PRISTINE'	COMMENTS <i>Burnt on 5/10/90 (F?)</i>
2	EXCELLENT	
3	VERY GOOD	
4	GOOD	
5	DEGRADED	

