


BUSHLAND PLANT SURVEY RECORDING SHEET 1- use pencil only

BUSHLAND AREA JANDAKOT AIRPORT SITE NUMBER JAND 1
 DATE TRIP 26-10-94 RECORDERS BJK, JJA, NCT, KM
 DATE TRIP 30-11-94 RECORDERS BJK
 DATE TRIP _____ RECORDERS _____
 BOTANIST BJK

1. LOCATION of the QUADRAT

Mud Map Draw a sketch of the location of the site below.

From 'Bushland Plant Survey' written by B. Keighery (1994) and published by the Wildflower Society of WA (Inc.), PO Box 64 Nedlands WA 6008.



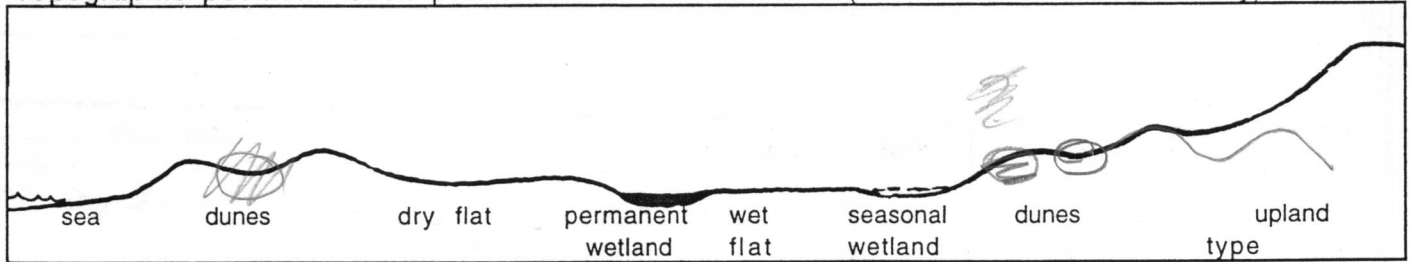
Road Location

Geographic Location Latitude 32° 05.78 S Longitude 115° 51.73 E Altitude 1m

Reference Map

Photograph Photographer's Name NCT Photo No 6

Topographic position Circle position of site on the transect (alter the transect if necessary)



2. SITE DATA Circle the correct response.

Slope flat gentle steep Aspect N NE E SE S SW W NW

Surface Soil sand Colour white
 Exposed rock type % surface -

Sub-surface Soil sand Colour darker
 Rock type depth to rock

Drainage well mod poor depth water cm Wet all year winter/spring

Litter 2-10 % cover
 Depth one leaf cm
 Bare Ground 2-10 % cover

Env. geol : S8

uplands

B3
















BUSHLAND PLANT SURVEY RECORDING SHEET 2 (Muir)- use pencil only

From 'Bushland Plant Survey' written by B. Keighery (1994) and published by the Wildflower Society of WA (Inc.), PO Box 64 Nedlands WA 6008.

3. VEGETATION STRUCTURE AND COVER

For each layer record - appropriate life form, cover class (see below), and dominant species in each layer.

Cover Class	2-10%	10-30%	30-70%	over 70%
-------------	-------	--------	--------	----------

LIFE FORM	TREES			MALLEES	
	over 30m	15-30m	5-15m under 5m	over 8m	under 8m
			5-7m 2-10% 	open low woodland A 	
COVER CLASS (%)			10-30		
DOMINANT SPECIES			B. attenuata B. ilicifolia B. menziesii		
LIFE FORM	SHRUBS			SHRUBS	
	over 2m	2m-1.5m	1.5-1m	1-0.5m	under 0.5m
				Low Heath C. 	
COVER CLASS (%)			<<< 2%	30-40%	
DOMINANT SPECIES			A. pulchella	Leucop. cono & kingi Eremaea pauciflora Stirlingia lat	
LIFE FORM	GRASSES	HERBS	SEDGES	SEDGES	
	over 0.5m	over 0.5m	over 0.5m	over 0.5m	under 0.5m
					Very open low sedges. 1m 
COVER CLASS (%)	<<< 2%	<< 2%			2-10%
DOMINANT SPECIES	Amphipogon turb				Luzina Loxocarya flex

4. VEGETATION CONDITION

1	'PRISTINE'	COMMENTS Bandicoot found dead on site Few weeds, except 2 Gladio + a few small herbs Euc. todtiana + some denser patches of Banksia + Eucs surrounding quadrat. Extensive rabbit warrens nearby. But rabbit damage to quadrat? OK. Very dry season herbs prob. under repdt
2	EXCELLENT	
3	VERY GOOD	
4	GOOD	
5	DEGRADED	

30/11/74

- 0 *Calyptix tras.* X
- 0* *Erkenbe Cerysine*
- 0 *Jacksonia fuscicollis*
- 0 *Dankonia = P2 occid.*
- 0 *Hyps. robust*
- 0 *Meniscus capitatus*
- 0 *Lon. herni.*
- 0 *Acaus pulchella*
- 0 *Hbb. aereu* ~~*prossin.*~~ - narrow leafed, typical (broader version normal in region)

Specimens

~~*Erkenbe*~~ *spicatus*