


BUSHLAND PLANT SURVEY RECORDING SHEET 1- use pencil only

BUSHLAND AREA JANDAKOT AIRPORT M SITE NUMBER JAND 03
 DATE TRIP 26/10/94 RECORDERS JJA, NCT
 DATE TRIP 30-11-94 RECORDERS BJK
 DATE TRIP _____ RECORDERS _____
 BOTANIST _____

From 'Bushland Plant Survey' written by B. Keighery (1994) and published by the Wildflower Society of WA (Inc.), PO Box 64 Nedlands WA 6008.

1. LOCATION of the QUADRAT

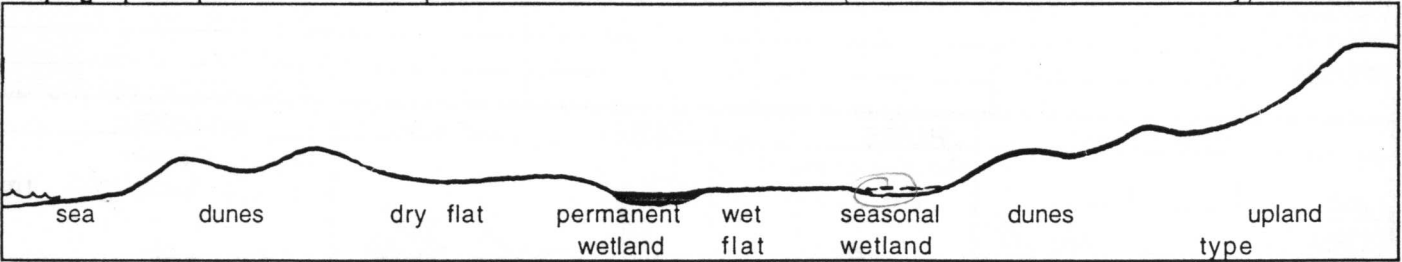
Mud Map Draw a sketch of the location of the site below.



Road Location _____
 Geographic Location Latitude 32.06.35 S Longitude 115.52.46 E Altitude 105m
 Reference Map _____ ± 30m Eng'geol

Photograph Photographer's Name NT Photo No NT

Topographic position Circle position of site on the transect (alter the transect if necessary)



2. SITE DATA Circle the correct response.

Slope flat gentle steep Aspect N NE E SE S SW W NW

Surface Soil Sand Colour dark grey
 Exposed rock type % surface —

Sub-surface Soil sand Colour yellow
 Rock type depth to rock _____

Drainage well mod poor depth water _____ cm Wet all year winter/spring

Litter	<u>10-30</u>	% cover	Bare Ground	<u>2-10</u>	% cover
Depth	<u>1-2</u>	cm			

Eng. geol : S₈ uplands 83















BUSHLAND PLANT SURVEY RECORDING SHEET 2 (Muir)- use pencil only

From 'Bushland Plant Survey' written by B. Keighery (1994) and published by the Wildflower Society of WA (Inc.), PO Box 64 Nedlands WA 6008.

3. VEGETATION STRUCTURE AND COVER

For each layer record - appropriate life form, cover class (see below) and dominant species in each layer.

Cover Class 2-10% 10-30% 30-70% over 70%

LIFE FORM	TREES			MALLEES	
	over 30m	15-30m	5-15m under 5m	over 8m	under 8m
			 Low Woodland A		
COVER CLASS (%)			10-30		
DOMINANT SPECIES			Mel. preiss.		
LIFE FORM	SHRUBS			SHRUBS	
	over 2m	2m-1.5m	1.5-1m	1-0.5m	under 0.5m
	Thicker. 				Dwarf Scrub D. 
COVER CLASS (%)	30-70				10-30
DOMINANT SPECIES	<i>Pericalyma ellipt.</i> <i>Regelia cil.</i>				<i>Eucalopsis lin.</i> <i>Hibb subvaginal</i> <i>Hypocalymma</i>
LIFE FORM	GRASSES	HERBS	SEDGES	over 0.5m	under 0.5m
		(Very Open Herbs) 			Very open Low Sedges 
COVER CLASS (%)	2-10	2-10			2-10
DOMINANT SPECIES	tufted grass	<i>Dasyogon brom</i> <i>Trachyp.</i>			<i>Lyg. barb</i>

4. VEGETATION CONDITION

1	'PRISTINE'	COMMENTS looks as if area has been disturbed in the past. diggings handcoot or rabbit? few weeds
2	EXCELLENT	
3	VERY GOOD ✓?	
4	GOOD	
5	DEGRADED	

