


BUSHLAND PLANT SURVEY RECORDING SHEET 1- use pencil only

BUSHLAND AREA JANDAKOT AIRPORT SITE NUMBER JAND 04
 DATE TRIP 26/10/1994 RECORDERS BJK, KMC
 DATE TRIP 30-11-94 RECORDERS BJK
 DATE TRIP _____ RECORDERS _____
 BOTANIST _____

From 'Bushland Plant Survey' written by B. Keighery (1994) and published by the Wildflower Society of WA (Inc.), PO Box 64 Nedlands WA 6008.

1. LOCATION of the QUADRAT

Mud Map Draw a sketch of the location of the site below.

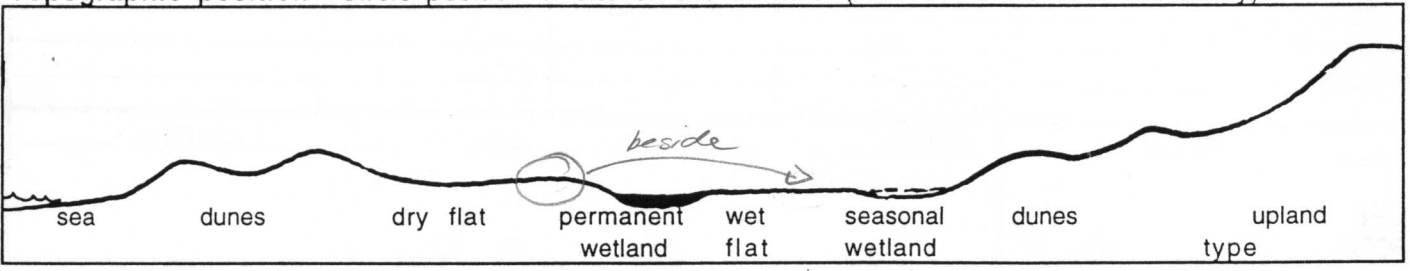


Road Location _____

Geographic Location Latitude 32° 06' 38" S Longitude 115° 52' 49" E Altitude 83m
 Reference Map _____ ± Pool.

Photograph Photographer's Name BJK Photo No _____

Topographic position Circle position of site on the transect (alter the transect if necessary)



2. SITE DATA Circle the correct response.

Slope flat gentle steep Aspect N NE E SE S SW W NW

Surface Soil sand Colour grey
 Exposed rock type _____ % surface _____

Sub-surface Soil sand Colour grey
 Rock type _____ depth to rock _____

Drainage well mod poor depth water cm Wet all year winter/spring

Litter Depth 30-70 % cover _____
 Depth 2/5 - 1/2 cm Bare Ground 2 %cover _____

Env. geol : S8 uplands B3
















BUSHLAND PLANT SURVEY RECORDING SHEET 2 (Muir)- use pencil only

From 'Bushland Plant Survey' written by B. Keighery (1994) and published by the Wildflower Society of WA (Inc.), PO Box 64 Nedlands WA 6008.

3. VEGETATION STRUCTURE AND COVER

For each layer record - appropriate life form, cover class (see below) and dominant species in each layer.

Cover Class 2-10% 10-30% 30-70% over 70%

	TREES			MALLEES		
	over 30m	15-30m	5-15m ✓ under 5m	over 8m	under 8m	
LIFE FORM			Low Woodland A scattered to clumped Bank illi. (outside site) 			30m 10m
COVER CLASS (%)			10-30 ?			
DOMINANT SPECIES			Mel. priess Bank. att			
	SHRUBS			SHRUBS		
	over 2m	2m-1.5m	1.5-1m	1-0.5m	under 0.5m	
LIFE FORM		Heath A 		Low Heath C. 		2m 1m
COVER CLASS (%)		30-70%		30-70%		
DOMINANT SPECIES		Mel. thy. Yanth. priess (mostly <1.5m)		Schott invol Mela sp b Leuc. cono.		
	GRASSES	HERBS	SEDGES	over 0.5m	under 0.5m	
		Herbs 				
COVER CLASS (%)		30-70%				
DOMINANT SPECIES		Daisy brom Pat. occ.				

4. VEGETATION CONDITION

		COMMENTS
1	'PRISTINE'	Note adjacent dieback (see location map) rabbit
2	EXCELLENT ✓	
3	VERY GOOD	
4	GOOD	
5	DEGRADED	

