

Swan Coastal Plain Survey - SURVEY RECORDING SHEET Please use pencil!

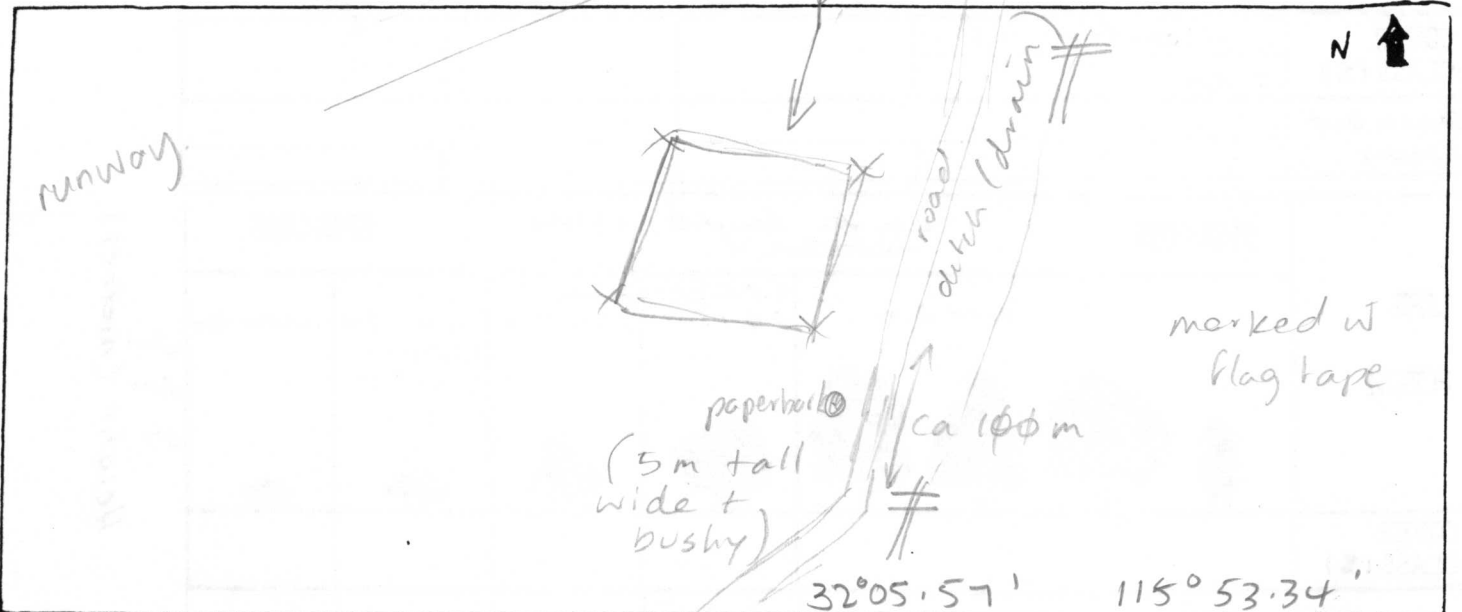
BUSHLAND AREA: JANDAKOT AIRPORT

QUADRAT No. JAND 05 VEGETATION TYPE _____
 DATE TRIP 25-10-94 BOTANIST BK, JA, NT, KM
 VOLUNTEERS 30-11-94 BJK
 DATE TRIP _____ BOTANIST _____
 VOLUNTEERS _____

Keighery and Keighery, 1990
 Adapted from Griffin and Keighery, 1989
 MOORE RIVER to JURIE SANDPLAIN
 SURVEY. WILDFLOWER SOCIETY OF WA

1. LOCATION of the QUADRAT


a. Mud Map Draw a sketch of the location of the quadrat:



b Road Location	c. Latitude <u>32°05.57'</u>	Longitude <u>115°53.34'</u>
	inscribed at satellite	
	Altitude <u>~35m</u>	

d. Photograph Photographer's name - NT Photo No 11

e. Topographic position - Circle position of quadrat



2. SITE DATA - Circle the correct response

Slope flat gentle steep Aspect

N	NE	E	SE	S	SW	W	NW
---	----	---	----	---	----	---	----

Surface soil sand grey

Sub-surface soil sand grey

Drainage well mod poor Wet All year winter/spring

Litter (% cover) 70+ % Bare ground 0

2cm thick

Env. geol : S₁₀





uplands
B.3






P.T.O.





3. VEGETATION STRUCTURE AND COVER. Record appropriate cover class

Cover Class - percentage classes

0%	under 2%	2-10%	10-20%	20-30%	30-50%	50-70%	over 70%
----	----------	-------	--------	--------	--------	--------	----------

LIFE FORM	TREES	MALLEES	15m				
	> 15m or 5-15m Scat Mel pr. Adj to 70% in patches 	Under 5m 	MALLEE SHRUB less than 8m 	MALLEE TREE 8m or more 	10m	5m	
COVER CLASS (%)	> 15m Low forest A 5-15m 30-70						
Dominant Species	Banksia illicifol B. attenuata						

LIFE FORM	SHRUBS	use the height classes indicated			SHRUBS	Height (metres)	
	over 2m 	Low Scrub A 2.0-1.5m 10-30% dead log 	1.5-1.0m 	1.0m - .5m Dwarf Scrub C. 	under .5m 		3m
COVER CLASS (%)		10-30		10-30			
Dominant Species	CHECKED Regelia			Sp B Mel fac Leuc Gomph tom			

LIFE FORM	BUNCH GRASSES	HERBS	SEDGES	Height (metres)			
	under .5m 	wider .5m (except creepers) 	over .5m 		under .5m Very open Low Sedges 	1.0m	1.5m
COVER CLASS (%)				2-10 Lepidosp ang.			
Dominant Species							

4. VEGETATION CONDITION

1	EXCELLANT	Comments B attenuata + B illicifolia seedlings Appears Regelia has been blown over by storm.
2	VERY GOOD	
3	GOOD	
4	POOR	
5	VERY POOR	

