

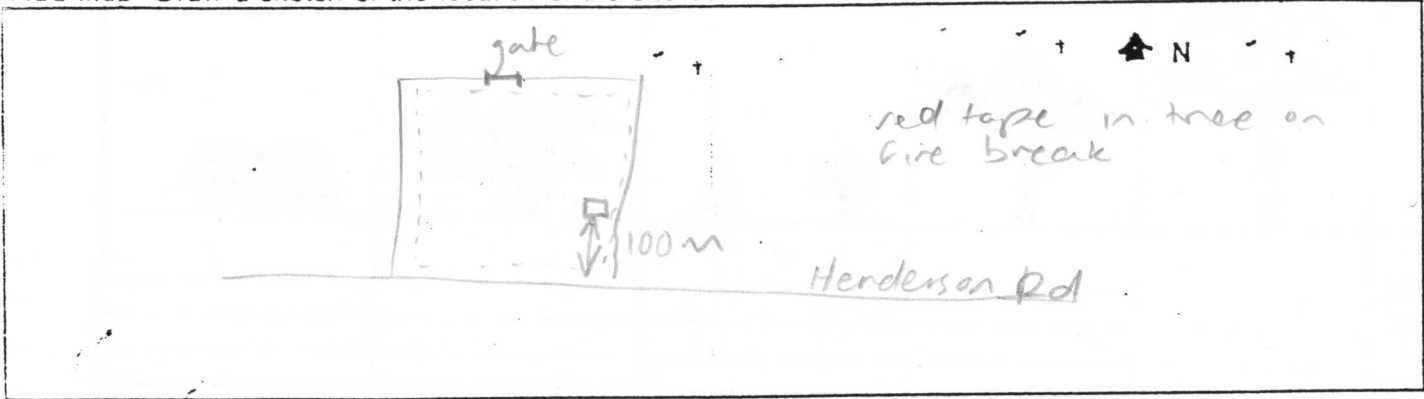
BUSHLAND PLANT SURVEY RECORDING SHEET 1- use pencil only

BUSHLAND AREA KAILIS CONSOLIDATED SITE NUMBER KAILIS 01
 DATE TRIP 28-11-95 RECORDERS BTJ NCT
 DATE TRIP _____ RECORDERS _____
 DATE TRIP _____ RECORDERS _____
 BOTANIST _____

From 'Bushland Plant Survey' written by B. Keighery (1994) and published by the Wildflower Society of WA (Inc.), PO Box 2, Nedlands WA 6008.

1. LOCATION of the QUADRAT

Mud Map Draw a sketch of the location of the site below.

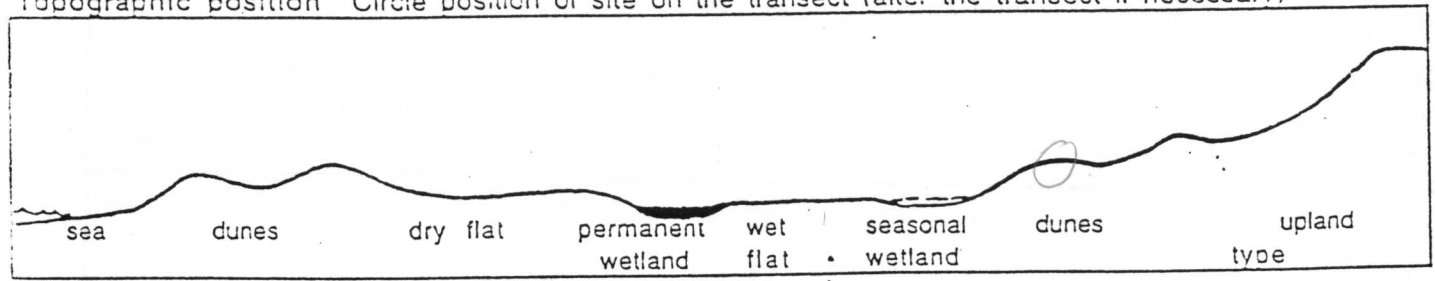


Road Location Henderson Rd

Geographic Location Latitude 32° 24.605' S Longitude 115° 51.887' E Altitude _____
 Reference Map NOT BY GPS

Photograph _____ Photocracher's Name NCT Photo No 26

Topographic position Circle position of site on the transect (alter the transect if necessary)



2. SITE DATA Circle the correct response.

Slope	flat	<u>gentle</u>	steep	Aspect	N	NE	<u>E</u>	SE	S	SW	W	NW	
Surface Soil	<u>sand</u>						Colour	<u>light brown</u>					
Exposed rock	type						% surface						
Sub-surface Soil	<u>sand</u>						Colour	<u>yellow</u>					
Rock	type						depth to rock						
Drainage	<u>well</u>	mod	poor	depth water	cm	Wet	all year	winter/spring					
Litter	<u>30-70</u> % cover						Bare Ground	<u><2</u>	%cover				
	Depth <u>up to 2</u> cm												














BUSHLAND PLANT SURVEY RECORDING SHEET 2 (Muir)- use pencil only

From 'Bushland Plant Survey' written by B. Keighery (1994) and published by the Wildflower Society of WA Inc., PO Box 64 Nedlands WA 6008.

3. VEGETATION STRUCTURE AND COVER

For each layer record - appropriate life form, cover class (see below) and dominant species in each layer.

Cover Class 2-10% 10-30% 30-70% over 70%

TREES			MALLEES		
over 30m		15-30m	5-15m	over 8m	under 9m
LIFE FORM			under 5m low woodland A		 30m 10m
			10 → 30		
			Bank merr Bank att		
SHRUBS			SHRUBS		
over 2m		2m-1.5m	1.5-1m	1-0.5m	under 0.5m
LIFE FORM		Heath A 			Low Heath D  2m 1m
		30-70			30-70
		Allocas hum			Hibb hyp
GRASSES		HERBS	SEDGES		under 0.5m
		(Very open Herbs)	over 0.5m		
LIFE FORM				Open low sedges  1m	
	2-10	2 → 10		10-30	
	Amph. herb	Par occ. Desyooon brom.		Schoenur clond Lox. Flex	

4. VEGETATION CONDITION

1	'PRISTINE'	COMMENTS
2	EXCELLENT	
3	VERY GOOD	
4	GOOD	
5	DEGRADED	

