

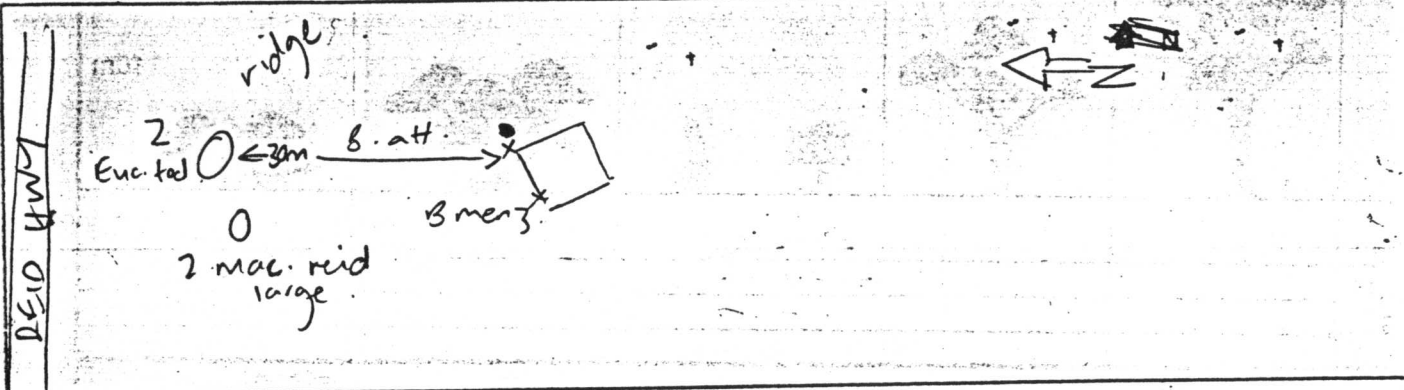
BUSHLAND PLANT SURVEY RECORDING SHEET 1- use pencil only

BUSHLAND AREA LIGHTENING SWAMP SITE NUMBER LICH7 02
 DATE TRIP 5/10/95 RECORDERS _____
 DATE TRIP _____ RECORDERS _____
 DATE TRIP _____ RECORDERS _____
 BOTANIST _____

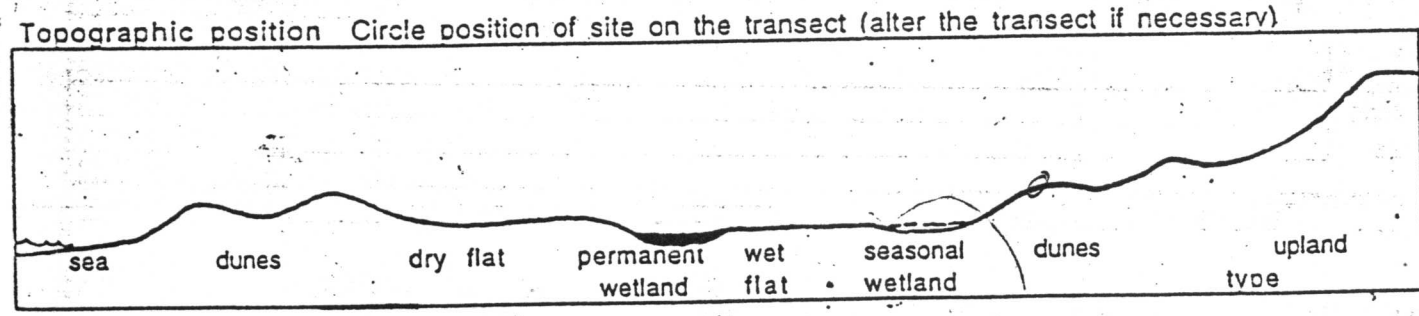
From 'Bushland Plant Survey' written by B. Keighery (1994) and published by the Wildflower Society of WA (Inc.), PO Box 24 Nedlands WA 6008.

1. LOCATION of the QUADRAT

Mud Map Draw a sketch of the location of the site below.



Road Location Reid Hwy
 Geographic Location Latitude 31° 52.005' S Longitude 115° 54.536 E Altitude _____
 Reference Map _____ EPE 63 mt.
 Photograph _____ Photographer's Name BJK Photo No 18
Bron camera



2. SITE DATA Circle the correct response.

Slope flat gentle steep Aspect N NE E SE S SW W NW
 Surface Soil sand Colour pale brown
 Exposed rock type _____ % surface _____
 Sub-surface Soil sand Colour yellow
 Rock type _____ depth to rock _____
 Drainage well mod poor depth water _____ cm Wet all year winter/spring
 Litter 10-30 % cover _____ Bare Ground <2 % cover _____
 Depth 1-2 cm
















BUSHLAND PLANT SURVEY RECORDING SHEET 2 (Muir)- use pencil only

From 'Bushtand Plant Survey' written by B. Keighery (1994) and published by the Wildflower Society of WA Inc., PO Box 64 Nedlands WA 6008.

3. VEGETATION STRUCTURE AND COVER

For each layer record - appropriate life form, cover-class (see below) and dominant species in each layer.

Cover Class 2-10% 10-30% 30-70% over 70%

LIFE FORM	TREES				MALLEES	
	over 30m	15-30m	6-15m under 5m	over 9m	under 9m	
					30m	
COVER CLASS (%)			2-10			
DOMINANT SPECIES			Banksia			
LIFE FORM	SHRUBS					
	over 2m	2m-1.5m	1.5-1m	1-0.5m	under 0.5m	
					2m	
COVER CLASS (%)			30-70		2-10	
DOMINANT SPECIES			Cono. stoe Allo. hum Hibb. Lp		Leuc. cono	
LIFE FORM	GRASSES	HERBS	SEDGES	over 0.5m	under 0.5m	
						1m
COVER CLASS (%)		2-10			10-30	
DOMINANT SPECIES		Conostylis aurea Trachyp. pil Quinera uv. Podomeca chrys			Alex nit Lgg. barb Meso pseudo	

4. VEGETATION CONDITION

	COMMENTS
1 PRISTINE	
2 EXCELLENT	lots of rabbits
3 VERY GOOD	
4 GOOD	
5 DEGRADED	

25

Handwritten text in the top section, possibly a header or title, including the word "REPORT" and some illegible characters.

Large area of handwritten text in the middle section, consisting of several lines of illegible script.

Handwritten text in the bottom section, including a date "1911" and other illegible characters.

Vertical text on the left margin, possibly a page number or reference code, including the number "133".