

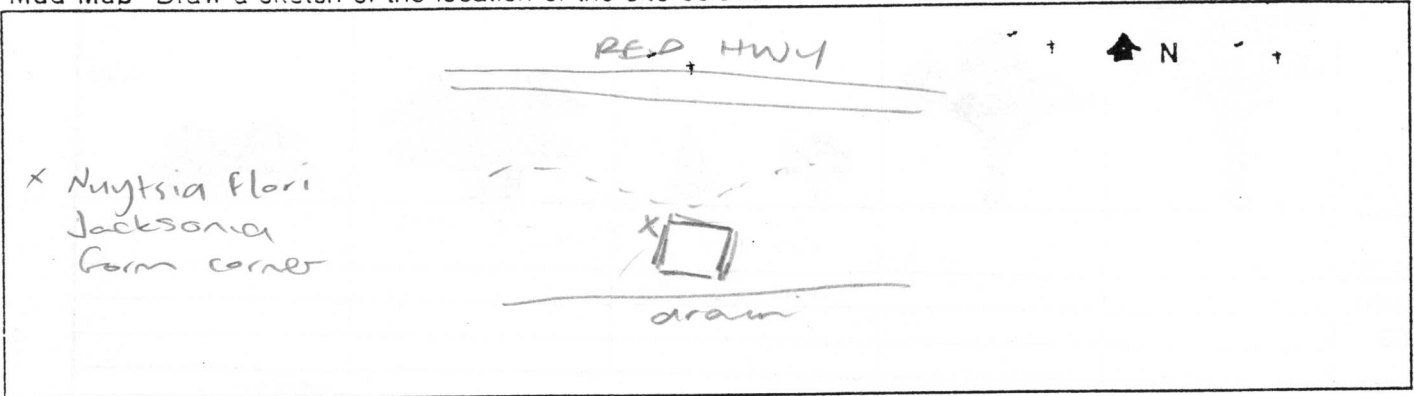
BUSHLAND PLANT SURVEY RECORDING SHEET 1- use pencil only

BUSHLAND AREA LIATTEWING SWAMP SITE NUMBER LIAT 03
 DATE TRIP 5-10-95 RECORDERS BTK, NCT
 DATE TRIP _____ RECORDERS _____
 DATE TRIP _____ RECORDERS _____
 BOTANIST _____

From 'Bushland Plant Survey' written by B. Keighery (1994) and published by the Wildflower Society of WA (Inc.), PO Box 2 Nedlands WA 6008.

1. LOCATION of the QUADRAT

Mud Map Draw a sketch of the location of the site below.



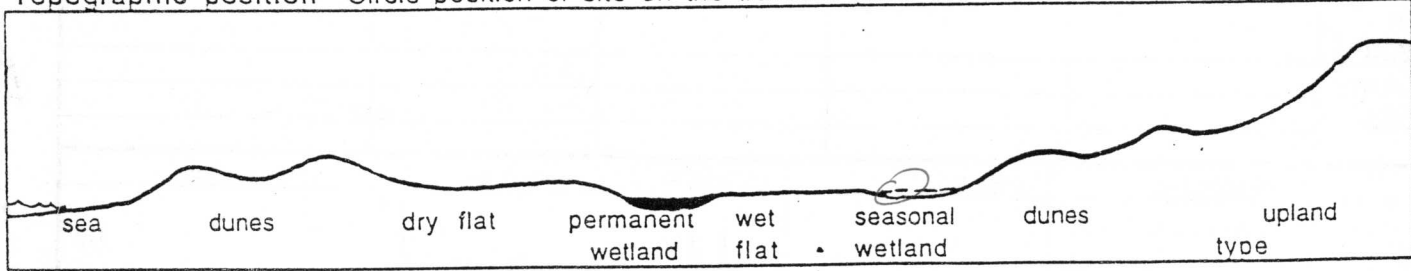
Road Location _____

Geographic Location Latitude 31° 52' 163" S Longitude 115° 54' 515" E Altitude _____

Reference Map _____ EPE 44 m

Photograph _____ Photographer's Name NCT Photo No 20

Topographic position Circle position of site on the transect (alter the transect if necessary)



2. SITE DATA Circle the correct response.

Slope flat gentle steep Aspect N NE E SE S SW W NW

Surface Soil peaty sand Colour brown
 Exposed rock _____ % surface

Sub-surface Soil _____ Colour _____
 Rock _____ type _____ depth to rock _____

Drainage well mod poor depth water _____ cm Wet all year winter/spring

Litter	<u>30-70</u>	% cover	Bare Ground	<u>22</u>	% cover
Depth	<u>1-2</u>	cm			















BUSHLAND PLANT SURVEY RECORDING SHEET 2 (Muir)- use pencil only

From 'Bushland Plant Survey' written by B. Keighery (1994) and published by the Wildflower Society of WA (Inc.), PO Box 64 Nedlands WA 6008.

3. VEGETATION STRUCTURE AND COVER

For each layer record - appropriate life form, cover class (see below), and dominant species in each layer.

Cover Class 2-10% 10-30% 30 - 70% over 70%

		TREES			MALLEES	
		over 30m	15 - 30m	5 - 15m under 5m	over 9m	under 9m
LIFE FORM						
COVER CLASS (%)				24 10		
DOMINANT SPECIES				Nuytsia Flor.		
		SHRUBS			SHRUBS	
		over 2m	2m - 1.5m	1.5 - 1m	1 - 0.5m	under 0.5m
LIFE FORM					Adj. crees patches near 2 facets Hak. vert. to 1.5-2m patch 	
COVER CLASS (%)					70+	
DOMINANT SPECIES					Peri et Hip Koj et.	
		GRASSES	HERBS	SEDGES	over 0.5m	under 0.5m
LIFE FORM						
COVER CLASS (%)		10-30				30-70
DOMINANT SPECIES		Cassipha Milvatha.				Hypo exEulca Schoenus radub

4. VEGETATION CONDITION

1 'PRISTINE'	<input type="checkbox"/>	COMMENTS Fire ~ 4 years ago rabbits
2 EXCELLENT	<input checked="" type="checkbox"/>	
3 VERY GOOD	<input type="checkbox"/>	
4 GOOD	<input type="checkbox"/>	
5 DEGRADED	<input type="checkbox"/>	

