


BUSHLAND PLANT SURVEY RECORDING SHEET 1- use pencil only

BUSHLAND AREA MAIDAVALE RESERVE SITE NUMBER MAIDA02
 DATE TRIP 27-9-95 RECORDERS BJK, NGT
 DATE TRIP _____ RECORDERS _____
 DATE TRIP _____ RECORDERS _____
 BOTANIST _____

From 'Bushland Plant Survey' written by B. Keighery (1994) and published by the Wildflower Society of WA (Inc.), PO Box 54 Nedlands WA 6008.

1. LOCATION of the QUADRAT

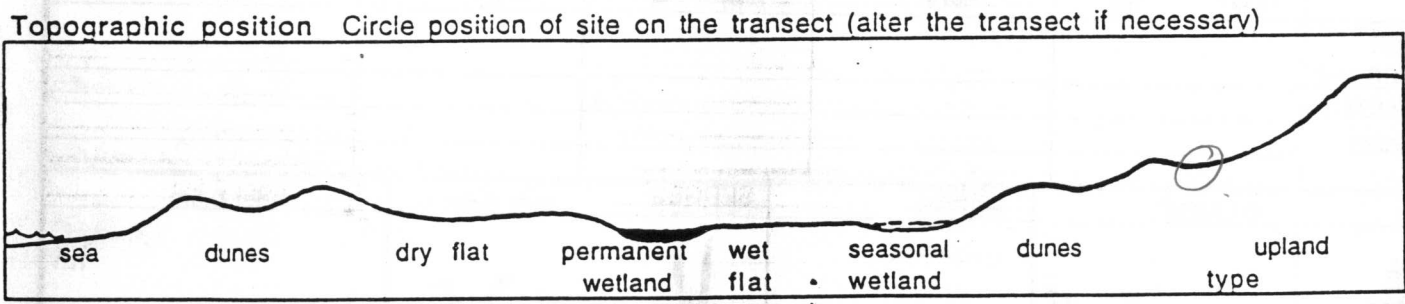
Mud Map Draw a sketch of the location of the site below.



Road Location _____

Geographic Location Latitude 31°56'864" S Longitude 116°01'793" E Altitude _____
 Reference Map _____

Photograph _____ Photographer's Name OUT OF FILM Photo No _____



2. SITE DATA Circle the correct response.

Slope flat gentle steep Aspect N NE E SE S SW W NW

Surface Soil Sand Colour brown
 Exposed rock type _____ % surface _____

Sub-surface Soil sand Colour yellow
 Rock type _____ depth to rock _____

Drainage well mod poor depth water _____ cm Wet all year winter/spring

Litter	<u>70+</u>	% cover	Bare Ground	<u>42</u>	% cover
Depth	<u>1-10</u>	cm			























BUSHLAND PLANT SURVEY RECORDING SHEET 2 (Muir)- use pencil only

From 'Bushland Plant Survey' written by B. Keighery (1994) and published by the Wildflower Society of W.A. Inc., PO Box 64 Nedlands WA 6008.

3. VEGETATION STRUCTURE AND COVER

For each layer record - appropriate life form, cover class (see below), and dominant species in each layer.

Cover Class 2-10% 10-30% 30-70% over 70%

		TREES			MALLEES	
		over 30m	15-30m	5-15m	over 8m	under 8m
LIFE FORM			open Woodland 	 		
COVER CLASS (%)			2-10			
DOMINANT SPECIES			Merri Euc. marg. Shook			
		SHRUBS			SHRUBS	
		over 2m	2m - 1.5m	1.5 - 1m	1-0.5m	under 0.5m
LIFE FORM		 		open low scrub B 		Open dwarf scrub D 
COVER CLASS (%)				2-10		2-10
DOMINANT SPECIES				Hakea rufical Conosp. und.		Labiata punct Stirlingia lat Yonk? acanth
		GRASSES	HERBS	SEDGES	over 0.5m	under 0.5m
LIFE FORM		 	Herbs   	 		Very open sedge   
COVER CLASS (%)			30-70			2-10
DOMINANT SPECIES			Dasymp. oblig			meson. pseudo

4. VEGETATION CONDITION

		COMMENTS
1	'PRISTINE'	
2	EXCELLENT	✓
3	VERY GOOD	
4	GOOD	
5	DEGRADED	

Very drought affected

