


BUSHLAND AREA Manea Park SITE NUMBER GK2 = M9K02
 DATE TRIP _____ RECORDERS GK, JW, R.G, Bernard, Anne
 DATE TRIP _____ RECORDERS _____
 DATE TRIP _____ RECORDERS _____
 BOTANIST _____

From 'Bushland Plant Survey' written by B. Keighery (1994) and published by the Wildflower Society of WA (Inc.), PO Box 24 Nedlands WA 6008.

1. LOCATION of the QUADRAT

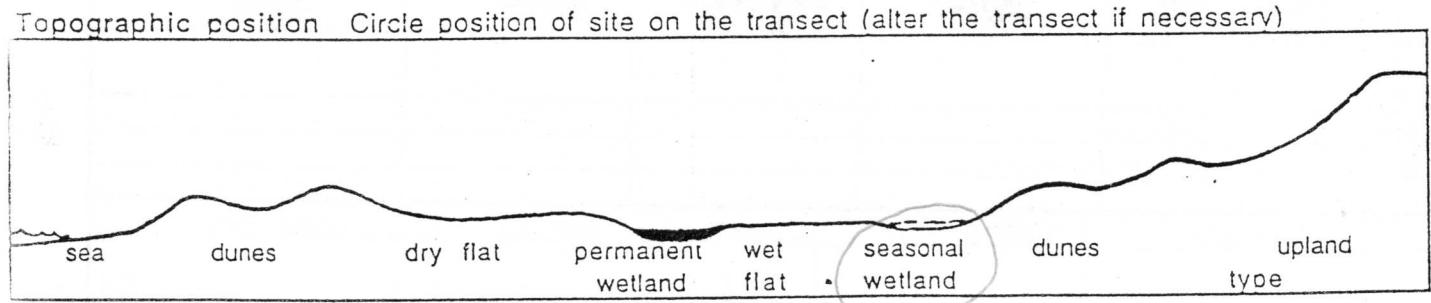
Mud Map Draw a sketch of the location of the site below.



Road Location _____

Geographic Location Latitude 33° 22.30.8 S Longitude 115° 39 45.2 E Altitude ?
 Reference Map _____

Photograph _____ Photographer's Name _____ Photo No _____



2. SITE DATA Circle the correct response.

Slope flat gentle steep Aspect N NE E SE S SW W NW

Surface Soil clayey sand - v. dark Colour _____
 Exposed rock type _____ % surface _____

Sub-surface Soil v. fine sand Colour still v. dark
 Rock type _____ depth to rock _____

Drainage well mod poor depth water _____ cm Wet all year winter/spring

Litter	<u>2-10</u>	% cover	Bare Ground	<u>10-30</u>	% cover
Depth	<u>> 1</u>	cm			















BUSHLAND PLANT SURVEY RECORDING SHEET 2 (Muir)- use pencil only

From 'Bushtand Plant Survey' written by B. Keighery (1994) and published by the Wildflower Society of WA Inc., PO Box 64 Nedlands WA 6008.

3. VEGETATION STRUCTURE AND COVER

For each layer record - appropriate life form, cover class (see below), and dominant species in each layer.

Cover Class 2-10% 10-30% 30 - 70% over 70%

TREES				MALLEES	
	over 30m	15 - 30m	5 - 15m under 5m	over 9m	under 9m
LIFE FORM					
COVER CLASS (%)	—	—	2-10	—	30m
DOMINANT SPECIES			<i>Mel. pereziana</i> <i>Banksia littoralis</i> <i>o. laevis</i>		10m
SHRUBS			SHRUBS		
	over 2m	2m - 1.5m	1.5 - 1m	1 - 0.5m	under 0.5m
LIFE FORM					
COVER CLASS (%)	30%				2m
DOMINANT SPECIES	<i>Vim. juncea</i> <i>Myrica recurva</i> <i>acacia</i>				1m
GRASSES		HERBS	SEDGES	over 0.5m	under 0.5m
LIFE FORM					
COVER CLASS (%)		30-70	30-70		10-30
DOMINANT SPECIES		? mixed.	<i>Lepid long</i>		

4. VEGETATION CONDITION

1	'PRISTINE'		COMMENTS <i>small amount of droppings.</i>
2	EXCELLENT	✓	
3	VERY GOOD		
4	GOOD		
5	DEGRADED		

