


BUSHLAND PLANT SURVEY RECORDING SHEET 1- use pencil only

BUSHLAND AREA MRNP SITE NUMBER MRNP 02
 DATE TRIP 29/9/94 RECORDERS BJK, JA, NT
 DATE TRIP 23/11/94 RECORDERS BJK JTA NT
 DATE TRIP _____ RECORDERS _____
 BOTANIST _____

1. LOCATION of the QUADRAT

Mud Map Draw a sketch of the location of the site below.

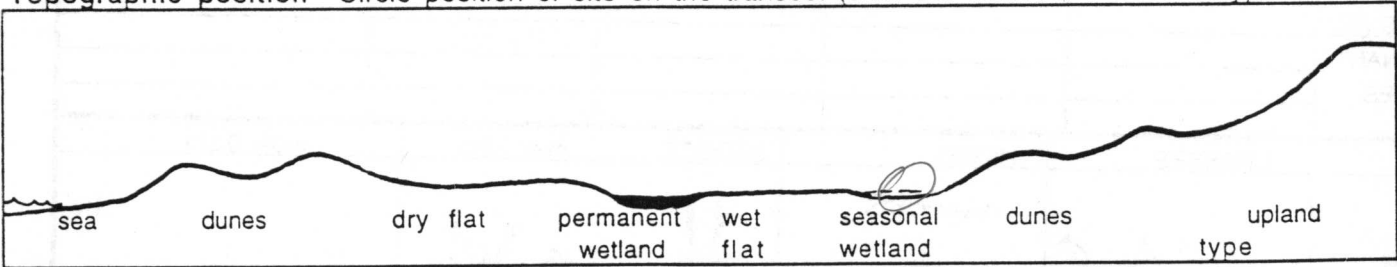


Road Location see MRNP 01
3.10 km N Beermulckh Rd on boundary track.
 Geographic Location Latitude 31° 12.0' S Longitude 115° 40.8' N Altitude ± 88m
 Reference Map ± 54m NTM

≈ 56m from NTM

Photograph _____ Photographer's Name NT Photo No _____

Topographic position Circle position of site on the transect (alter the transect if necessary)



2. SITE DATA Circle the correct response.

Slope flat gentle steep Aspect N NE E SE S SW W NW

Surface Soil sandy clay Colour grey
 Exposed rock type _____ % surface _____

Sub-surface Soil sandy clay Colour grey
 Rock type _____ depth to rock _____

Drainage well mod poor depth water _____ cm Wet all year winter/spring

Litter	<u>20</u> % cover	Bare Ground	% cover
Depth <u>1 leaf</u> cm		<u>23/11/94</u>	






B/P-1
 palusplain






BUSHLAND PLANT SURVEY RECORDING SHEET 2 (Muir)- use pencil only






3. VEGETATION STRUCTURE AND COVER

For each layer record - appropriate life form, cover class (see below) and dominant species in each layer.

Cover Class 2-10% 10-30% 30-70% over 70%

TREES				MALLEES	
over 30m		15-30m	5-15m	over 8m	under 8m
LIFE FORM					
COVER CLASS (%)					
DOMINANT SPECIES					
					30m
					10m

SHRUBS				SHRUBS	
over 2m		2m-1.5m	1.5-1m	1-0.5m	under 0.5m
LIFE FORM				<i>Low Heath C</i> 	
COVER CLASS (%)				<i>30-70</i>	
DOMINANT SPECIES				<i>mixed</i>	
					2m
					1m

GRASSES		HERBS	SEDGES	over 0.5m	under 0.5m
LIFE FORM		<i>Herbs</i> 			
COVER CLASS (%)		<i>30-70</i>			
DOMINANT SPECIES		<i>Annuals</i>			
					1m

4. VEGETATION CONDITION

1	'PRISTINE'		COMMENTS <i>Weed patches assoc animal droppings</i>
2	EXCELLENT	<input checked="" type="checkbox"/>	
3	VERY GOOD	<input checked="" type="checkbox"/>	
4	GOOD		
5	DEGRADED		

Note Aspartea of

facies is semi
prostrate

