

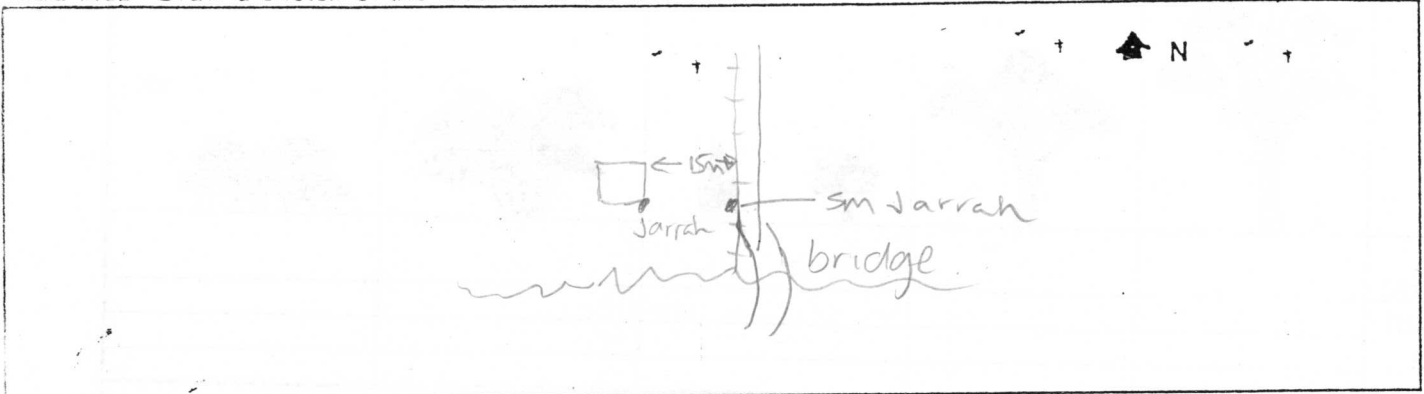
BUSHLAND PLANT SURVEY RECORDING SHEET 1- use pencil only

BUSHLAND AREA NORMAN RD SITE NUMBER NORN 01
 DATE TRIP 1/11/95 RECORDERS BJK, NGT, TS
 DATE TRIP _____ RECORDERS _____
 DATE TRIP _____ RECORDERS _____
 BOTANIST _____

From 'Bushland Plant Survey' written by B. Keighery (1994) and published by the Wildflower Society of WA (Inc.), PO Box 24 Nedlands WA 6008.

1. LOCATION of the QUADRAT

Mud Map Draw a sketch of the location of the site below.

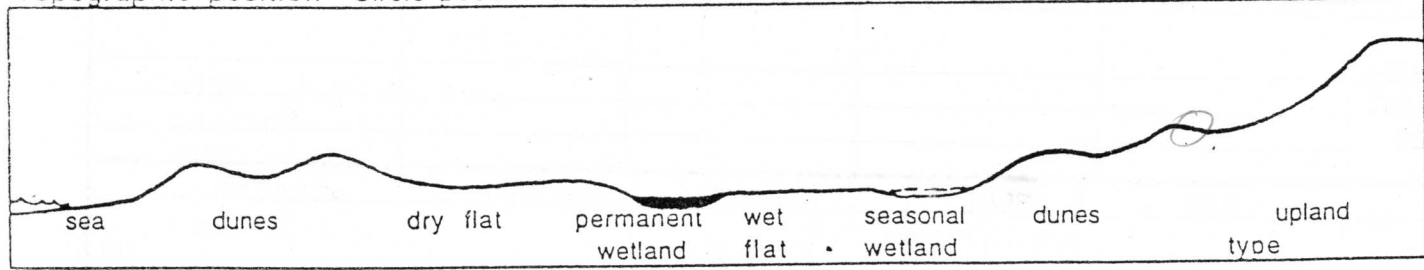


Road Location Albany Hwy

Geographic Location Latitude 32° 16' 18.9" S Longitude 116° 00' 05" E Altitude _____
 Reference Map _____

Photograph _____ Photographer's Name TS Photo No 14

Topographic position Circle position of site on the transect (alter the transect if necessary)



2. SITE DATA Circle the correct response.

Slope flat gentle steep Aspect N NE E SE S SW W NW

Surface Soil sand Colour brown
 Exposed rock type _____ % surface _____

Sub-surface Soil sand Colour orange
 Rock type _____ depth to rock _____

Drainage well mod poor depth water _____ cm Wet all year winter/spring

Litter	<u>30-70</u> % cover	Bare Ground	<u>zero</u> % cover
Depth	<u>1</u> cm		















BUSHLAND PLANT SURVEY RECORDING SHEET 2 (Muir)- use pencil only

From 'Bushtand Plant Survey' written by B. Keighery (1994) and published by the Wildflower Society of WA 'Inc.', PO Box 64 Nedlands WA 6008.

3. VEGETATION STRUCTURE AND COVER

For each layer record - appropriate life form, cover class (see below), and dominant species in each layer.

Cover Class 2-10% 10-30% 30 - 70% over 70%

		TREES			MALLEES	
		over 30m	15 - 30m	5 - 15m under 5m	over 8m	under 8m
LIFE FORM						
COVER CLASS (%)				30-70		
DOMINANT SPECIES				<i>E. margin. ssp. eleg.</i>		
		SHRUBS			SHRUBS	
		over 2m	2m - 1.5m	1.5 - 1m	1 - 0.5m	under 0.5m
LIFE FORM						
COVER CLASS (%)					30-70	
DOMINANT SPECIES					<i>Grev. wilsonii</i>	<i>Melaleuca tricho</i> Dry land
		GRASSES	HERBS	SEDGES	over 0.5m	under 0.5m
LIFE FORM			Very open Herbs 			Low Sedges 
COVER CLASS (%)			2-10			30-70
DOMINANT SPECIES			<i>Trachypogon pil.</i> <i>Wandoo panic.</i>			<i>Meson. pseudo</i> <i>Schoenus chlor.</i>

4. VEGETATION CONDITION

		COMMENTS
1	'PRISTINE'	
2	EXCELLENT) alot of kangeroos alot of seedlings incl. jarrah
3	VERY GOOD	
4	GOOD	
5	DEGRADED	

