


Swan Coastal Plain Survey - SURVEY RECORDING SHEET

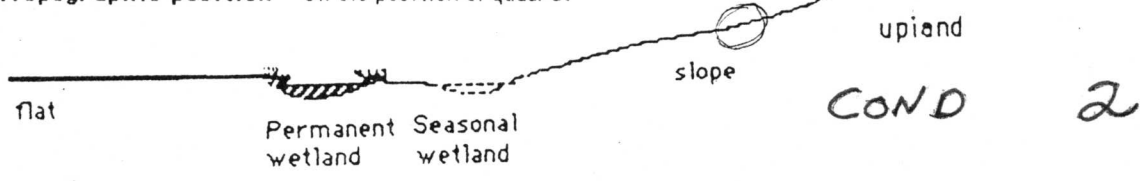
QUADRAT No. TALBOT 5 VEGETATION TYPE Allocasuarina Open Heath
 DATE TRIP 9/12/90 BOTANIST Brian W. Keighan
 VOLUNTEERS Diane Matthews, Gary Matthews, Margaret Langley, Kieron Clarke

1. LOCATION of the QUADRAT Down track ferns (4) - large Mawi overhangs track
(Young Allocasuarina) on RH of track - 11 paces in.

a. Mud Map Draw a sketch of the location of the quadrat the back of this sheet. 
 b. Photograph Photographer's name _____

8/8/91 BJK
 30/11/91 BJK GJK

c. Topographic position - Circle position of quadrat














2. SITE DATA - Circle the correct response
 Slope flat gentle steep Aspect N NE E SE S SW W NW

% Bare ground 5 (2-10) Drainage well mod poor Wet All year winter/spring

Litter (% cover) 5% Surface soil grey-white sand Sub-surface soil grey sand
 Mapped Soil PF1

3. VEGETATION STRUCTURE AND COVER. Record appropriate cover class

LIFE FORM	TREES	MALLEES			
	> 15m or 5-15m 	Under 5m 	MALLEE SHRUB less than 8m 	MALLEE TREE 8m or more 	15m 10m 5m
COVER CLASS (%)	> 15m 5-15m	N/A	N/A	N/A	
LIFE FORM	SHRUBS	SHRUBS			Height (metres) 3m 2m 1m
	Adenanthos ①; Allocasuarina humilis, Calytrix ④; Verticordia ⑤ dens	over 2m 	2.0-1.5m 	1.5-1.0m 	
COVER CLASS (%)	2-10%	(5%) 2-10%	(4%) 2-10%	10-20%	20-30%
LIFE FORM	MAT PLANTS	BUNCH GRASSES	HERBS	SEDGES	
	⑦ under 10cm 	Amphip turbin under .5m 	Patersonia under .5m (except creepers) 	Mesomelaena over .5m 	
COVER CLASS (%)	< 2%	< 2%	< 2%	2-10%	2-10%

over 70%
 50-70%
 30-50%
 20-30%
 10-20%
 2-10%
 % class

