

Swan Coastal Plain Survey - SURVEY RECORDING SHEET

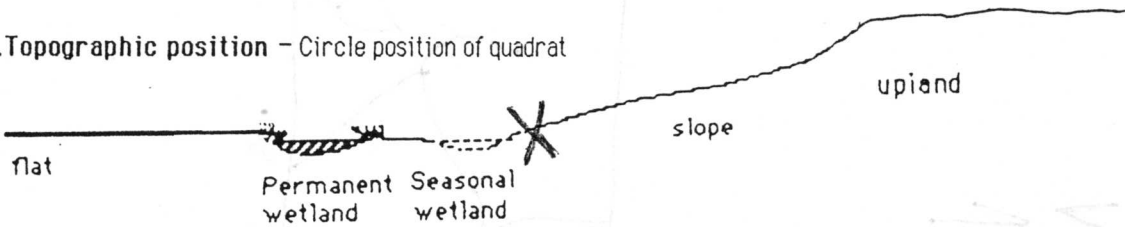
QUADRAT NO. TALB 7 VEGETATION TYPE SAND HEATH
 DATE TRIP 9/12/90 BOTANIST B. REIGAN
 VOLUNTEERS DEBORAH SUE SYLVIA STON

1. LOCATION of the QUADRAT

a. Mud Map Draw a sketch of the location of the quadrat the back of this sheet. → See Over

b. Photograph Photographer's name _____

c. Topographic position - Circle position of quadrat



2. SITE DATA - Circle the correct response

Slope flat gentle steep Aspect N NE E SE S SW W NW

% Bare ground 2-10% Drainage well mod poor Wet All year winter/spring

Litter (% cover) 2-10% Surface soil Light grey Sand Sub-surface soil Med grey Sand

Mapped Site = ? F1

3. VEGETATION STRUCTURE AND COVER. Record appropriate cover class

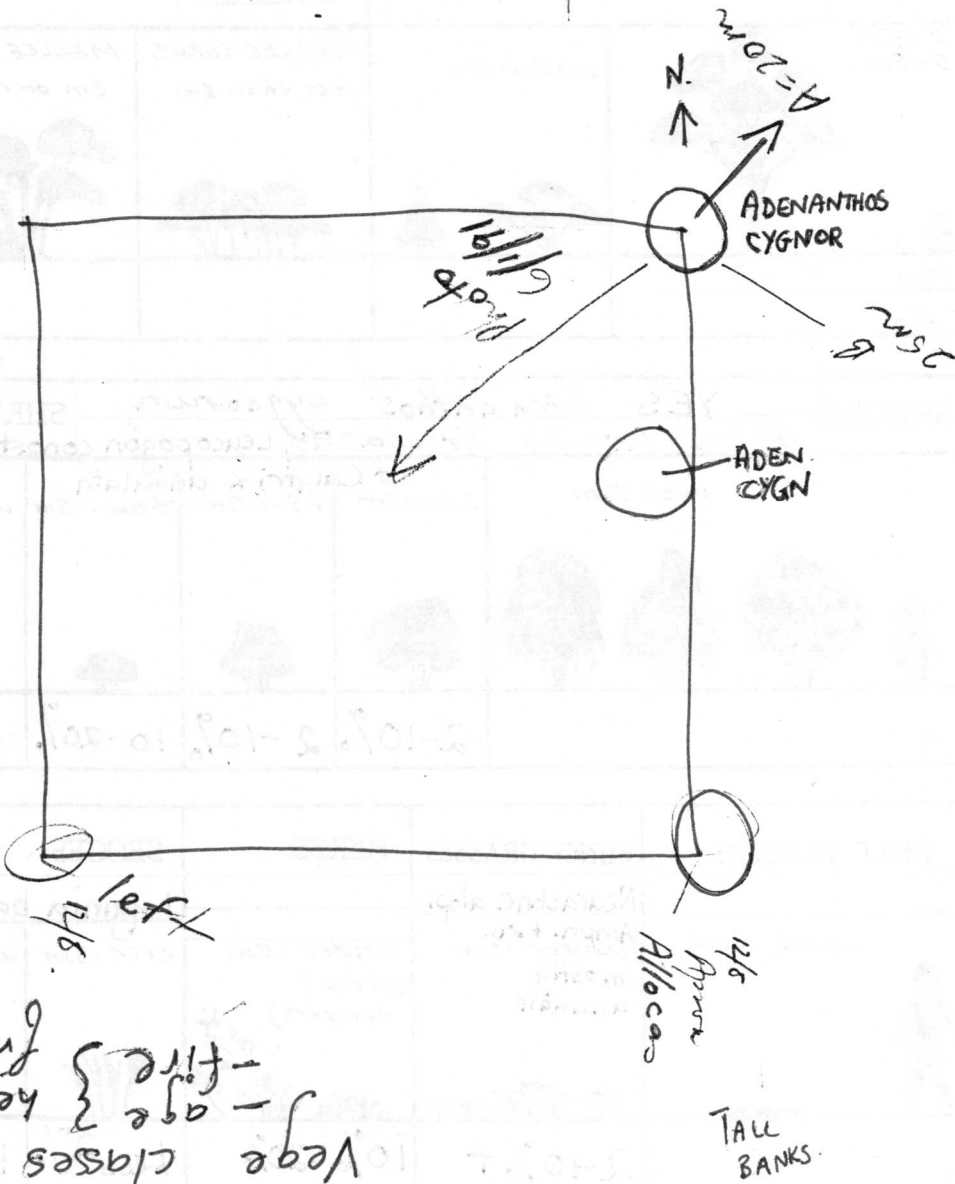
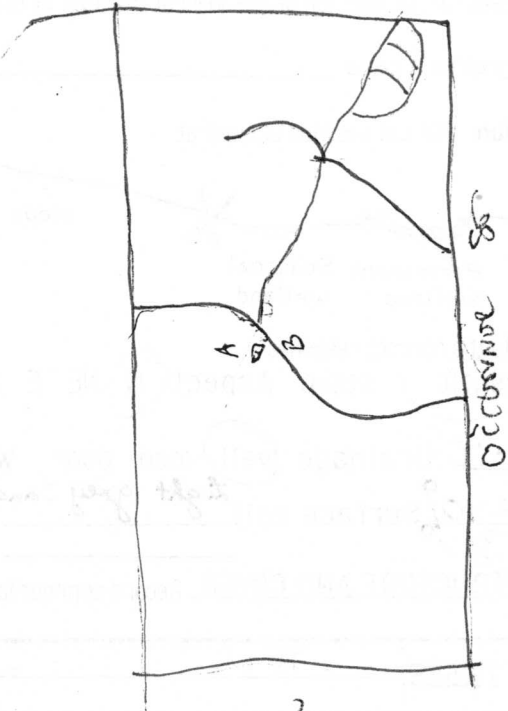
over 70%
50-70%
30-50%
20-30%
10-20%
2-10%

	TREES	NIL		MALLEES	NIL	
LIFE FORM	<u>> 15m</u> or <u>5-15m</u> 	<u>Under 5m</u> 		<u>MALLEE SHRUBS</u> <u>less than 8m</u> 	<u>MALLEE TREE</u> <u>8m or more</u> 	
COVER CLASS (%)	<u>> 15m</u> <u>5-15m</u>	NIL				

	SHRUBS	YES <u>Adenanthos cygnorum</u>				SHRUBS
		<u>Allocas humilis Eremaea Leucopogon conosteph.</u>				
LIFE FORM	<u>over 2m</u> 	<u>2.0-1.5m</u> 	<u>1.5-1.0m</u> <u>+ Calytrix angulata</u> 	<u>1.0m - .5m</u> 	<u>under 5m</u> 	
COVER CLASS (%)	NIL	<u>2-10%</u>	<u>2-10%</u>	<u>10-20%</u>	<u>10-20%</u>	

	MAT PLANTS	BUNCH GRASSES	HERBS	SEDGES	
		<u>Neurachne alop.</u>		<u>Luzinia barbata</u>	
LIFE FORM	<u>under 10cm</u> 	<u>Amph. turb.</u> <u>under .5m</u> <u>mostly annuals</u> 	<u>under .5m</u> <u>(except creepers)</u> 	<u>over .5m</u> 	<u>under .5m</u>
COVER CLASS (%)	NIL	<u>2-10%+</u>	<u>10%-20%</u>	<u>less 2%</u>	<u>10-20%</u>

Height (metres)



Vege classes 10-50%
- age & height
- fire } from

