

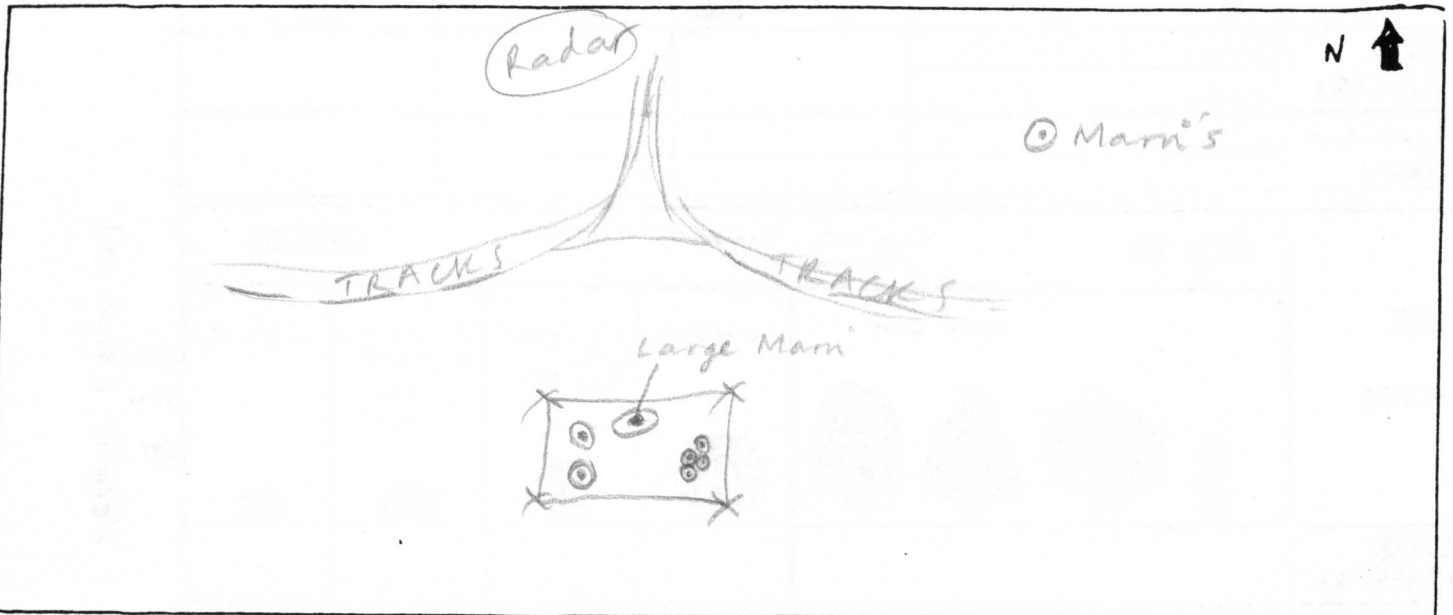
Swan Coastal Plain Survey - SURVEY RECORDING SHEET Please use pencil!

BUSHLAND AREA: PERTH AIRPORT
 QUADRAT No. PERTH 03 VEGETATION TYPE Marric woodland
 DATE TRIP 20.10.94 BOTANIST BJK, TJA, NCT
 VOLUNTEERS _____
 DATE TRIP 7/12/94 BOTANIST BJK
 VOLUNTEERS _____

Keighery and Keighery, 1990
 Adapted from Griffin and Keighery, 1989
 MOORE RIVER to JURIE SANDPLAIN
 SURVEY. WILDFLOWER SOCIETY OF WA

1. LOCATION of the QUADRAT

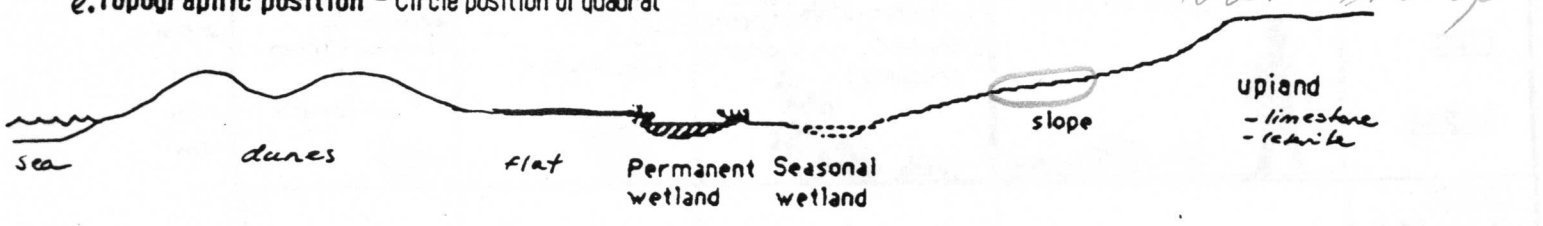
a. Mud Map Draw a sketch of the location of the quadrat:



b Road Location	c. Latitude	Longitude
	31° 55' 3"	115° 58' 8"
		Altitude
		141 m

d. Photograph Photographer's name NCT Photo No 19

e. Topographic position - Circle position of quadrat



2. SITE DATA - Circle the correct response

Slope flat gentle steep

Aspect

N	<u>NE</u>	E	SE	S	SW	W	NW
---	-----------	---	----	---	----	---	----

Surface soil grey sand

Sub-surface soil ? sand

Drainage well mod poor

Wet All year winter/spring

Dampland
B/P-2

Litter (% cover) 30-70
4-8 cm.

% Bare ground _____





Env. geol - S8






P.T.O.




3. VEGETATION STRUCTURE AND COVER. Record appropriate cover class

Cover Class - percentage classes

0%	under 2%	2-10%	10-20%	20-30%	30-50%	50-70%	over 70%
----	----------	-------	--------	--------	--------	--------	----------

LIFE FORM	TREES	MALLEES		
	> 15m or 5-15m Forest. 	Under 5m 	MALLEE SHRUB less than 8m 	MALLEE TREE 8m or more 
COVER CLASS (%)	> 15m 5-15m	30-50 50-70		
Dominant Species	Euc. calophylla 1/2 mature rest young			

LIFE FORM	SHRUBS					SHRUBS
		use the height classes indicated				
	over 2m	2.0-1.5m	1.5-1.0m	1.0m-.5m	under 5m	
			Low Scrub 	Dwarf Scrub 		Height (metres) 3m 2m 1m
COVER CLASS (%)			20-30	20-30		
Dominant Species			Xanth ^{pre} Tacks	Hibb hyp Boss end		

LIFE FORM	BUNCH GRASSES	HERBS	SEDGES	
		under .5m 	under .5m open (except creepers) Very open herbs 	over .5m Tall Sedges 
COVER CLASS (%)		2-10	50-70	2%
Dominant Species		Drosera stol Lagon ^{top}	Meso tetra Cyathoc cl Tetrar. oclandra	Loxocarya undestrina Conost. pend.

4. VEGETATION CONDITION

EXCELLANT		Comments Ad). main to east much younger - regrowth - from clearing/fire some dead Banksia nearby (to NW). Rabbit digging + droppings.
VERY GOOD		
GOOD		
POOR		
VERY POOR		

