


BUSHLAND PLANT SURVEY RECORDING SHEET 1- use pencil only

BUSHLAND AREA PERTH AIRPORT SITE NUMBER PERTH 08
 DATE TRIP 24-8-95 RECORDERS BJK, NCT
 DATE TRIP _____ RECORDERS _____
 DATE TRIP _____ RECORDERS _____
 BOTANIST _____

1. LOCATION of the QUADRAT

From 'Bushland Plant Survey' written by B. Keighery (1994) and published by the Wildflower Society of WA (Inc.), PO Box 54 Nedlands WA 6008.

Mud Map Draw a sketch of the location of the site below.

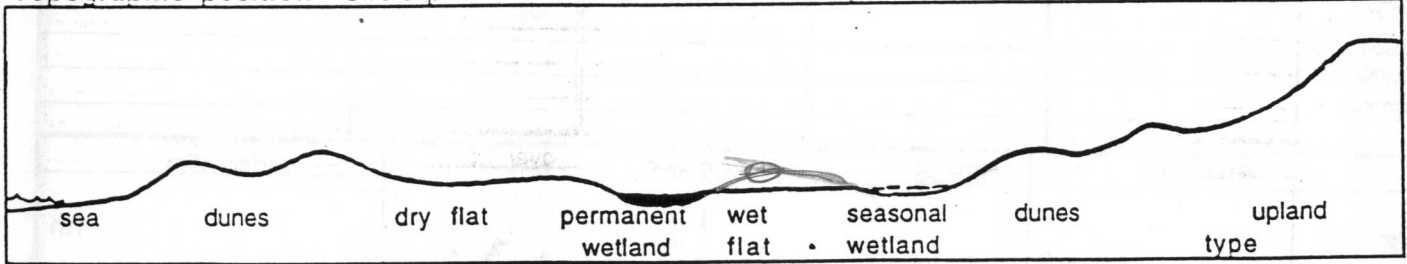


Road Location _____

Geographic Location Latitude 31° 57.984' S Longitude 115° 57.201' E Altitude _____
 Reference Map _____ *NOT BY GPS*
no batteries

Photograph _____ Photographer's Name NCT Photo No 11

Topographic position Circle position of site on the transect (alter the transect if necessary)



2. SITE DATA Circle the correct response.

Slope flat gentle steep Aspect N NE E SE S SW W NW

Surface Soil sand Colour grey
 Exposed rock _____ type _____ % surface _____

Sub-surface Soil sand Colour yellow
 Rock _____ type _____ depth to rock _____

Drainage well mod poor depth water _____ cm Wet all year winter/spring

Litter 70+ ~~30-70~~ % cover _____
 Depth 2 leaves cm _____ Bare Ground 2-10 %cover _____

















BUSHLAND PLANT SURVEY RECORDING SHEET 2 (Muir)- use pencil only

From 'Bushland Plant Survey' written by B. Keighery (1994) and published by the Wildflower Society of W.A. Inc., PO Box 64 Nedlands WA 6008.

3. VEGETATION STRUCTURE AND COVER

For each layer record - appropriate life form, cover class (see below), and dominant species in each layer.

Cover Class 2-10% 10-30% 30-70% over 70%

LIFE FORM	TREES			MALLEES	
	over 30m	15-30m	5-15m under 5m	over 8m	under 8m
			Scattered manni jarrah logged & scattered sheoak 		
COVER CLASS (%)			10 → 30		
DOMINANT SPECIES			Banksia menziesii B. attenuata		
LIFE FORM	SHRUBS			SHRUBS	
	over 2m	2m-1.5m	1.5-1m	1-0.5m	under 0.5m
	 		denser in other area 		
COVER CLASS (%)	Scattered		10-30	30-70	
DOMINANT SPECIES	Adiantum cygnorum		Jacksonia dens. Xanthopis Callitris Shr. lat.	Hibiscus	
LIFE FORM	GRASSES	HERBS	SEDGES	SEDGES	
				over 0.5m	under 0.5m
					
COVER CLASS (%)		10-30		10-30	
DOMINANT SPECIES		Cenost. aurea Pteris Platy. junc.		Mesomel. pseudo Alexgeorgia nitens	

4. VEGETATION CONDITION

1	'PRISTINE'	COMMENTS young Banksia seedlings mature Adiantum cygnorum + young (1m) regenerating w/out fire Scattered localized disturbance to severe disturbance in adj areas. rabbits Adj area severe disturb assoc sand dist p. veldt grass patch
2	EXCELLENT	
3	VERY GOOD	
4	GOOD	
5	DEGRADED	

