


BUSHLAND PLANT SURVEY RECORDING SHEET 1- use pencil only

BUSHLAND AREA PINJARRA 1 IPA SITE NUMBER PINJARRA 2  
 DATE TRIP 17-11-95 RECORDERS BTK NLT TS  
 DATE TRIP \_\_\_\_\_ RECORDERS \_\_\_\_\_  
 DATE TRIP \_\_\_\_\_ RECORDERS \_\_\_\_\_  
 BOTANIST \_\_\_\_\_

From 'Bushland Plant Survey' written by B. Keighery (1994) and published by the Wildflower Society of WA (Inc.), PO Box 2 Nedlands WA 6008.

1. LOCATION of the QUADRAT

Mud Map Draw a sketch of the location of the site below.

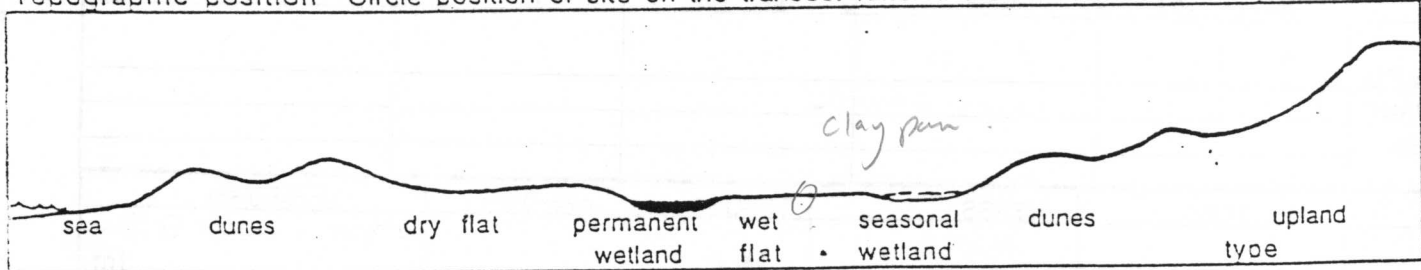


Road Location \_\_\_\_\_

Geographic Location Latitude 32° 37' 25.2" S Longitude 115° 50' 9.66" E Altitude \_\_\_\_\_  
 Reference Map EPE + 57mt

Photograph \_\_\_\_\_ Photographer's Name TS Photo No 1+2

Topographic position Circle position of site on the transect (alter the transect if necessary)



2. SITE DATA Circle the correct response.

Slope	<u>flat</u> gentle steep	Aspect	N NE E SE S SW W NW
Surface Soil	<u>clay</u>	Colour	<u>brown</u>
Exposed rock	type	% surface	
Sub-surface Soil	<u>clay</u>	Colour	
Rock	type	depth to rock	
Drainage	well mod <u>poor</u> depth water	cm	Wet all year <u>winter/spring</u>
Litter	<u>2-10</u> % cover	Bare Ground	<u>2-10</u> % cover
Depth <u>localised</u> cm			

up to 5 cm
















BUSHLAND PLANT SURVEY RECORDING SHEET 2 (Muir)- use pencil only

From 'Bushtand Plant Survey' written by B. Keighery (1994) and published by the Wildflower Society of W.A. Inc., PO Box 64 Nedlands WA 6008.

3. VEGETATION STRUCTURE AND COVER

For each layer record - appropriate life form, cover class (see below), and dominant species in each layer.

Cover Class      2-10%      10-30%      30-70%      over 70%

LIFE FORM	TREES			MALLEES	
	over 30m	15-30m	5-15m under 5m	over 8m	under 9m
					
COVER CLASS (%)					
DOMINANT SPECIES					
LIFE FORM	SHRUBS			SHRUBS	
	over 2m	2m-1.5m	1.5-1m	1-0.5m	under 0.5m
	Scrub 	Open Low Scrub A 			
COVER CLASS (%)	10-30	2-10			
DOMINANT SPECIES	Mel. Vin	Calotham lateralis			
LIFE FORM	GRASSES	HERBS	SEDGES	SEDGES	
				over 0.5m	under 0.5m
		Herbs 			Open Low Sedges 
COVER CLASS (%)		30-70			10-30
DOMINANT SPECIES		Rhodanthe p Stylidium longit			Leptocarpus cenus Leptocarpus rogersii

4. VEGETATION CONDITION

1 'PRISTINE'		COMMENTS alot of adj disturbance tracks dead cars
2 EXCELLENT	)	
3 VERY GOOD	✓)	
4 GOOD		
5 DEGRADED		



10's 17/10/95  
Pine 01

Heem laxan

H. simplex

Actin / recept VSP

Hok caudellana  
NBT meng or sula

Tricoryne et et

ADJ

Syn. acutibis VSP