

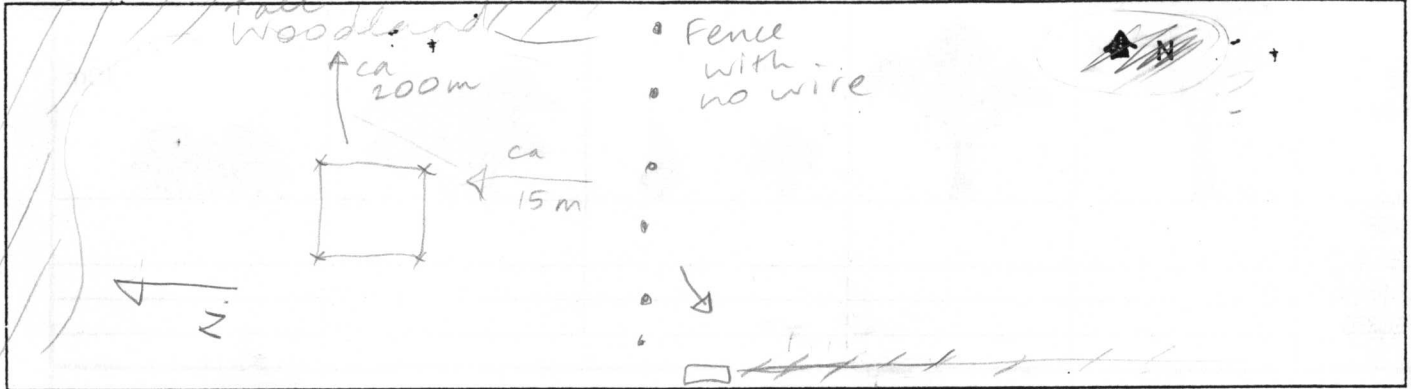
BUSHLAND PLANT SURVEY RECORDING SHEET 1- use pencil only

BUSHLAND AREA PINJAR SITE NUMBER PINJ 03
 DATE TRIP 10. 11. 94 RECORDERS BJK JJA NCT. DW
 DATE TRIP 12. 12. 94 RECORDERS BJK, JJA
 DATE TRIP _____ RECORDERS _____
 BOTANIST _____

1. LOCATION of the QUADRAT

From 'Bushland Plant Survey' written by B. Keighery (1994) and published by the Wildflower Society of WA (Inc.), PO Box 64 Nedlands WA 6008.

Mud Map Draw a sketch of the location of the site below.

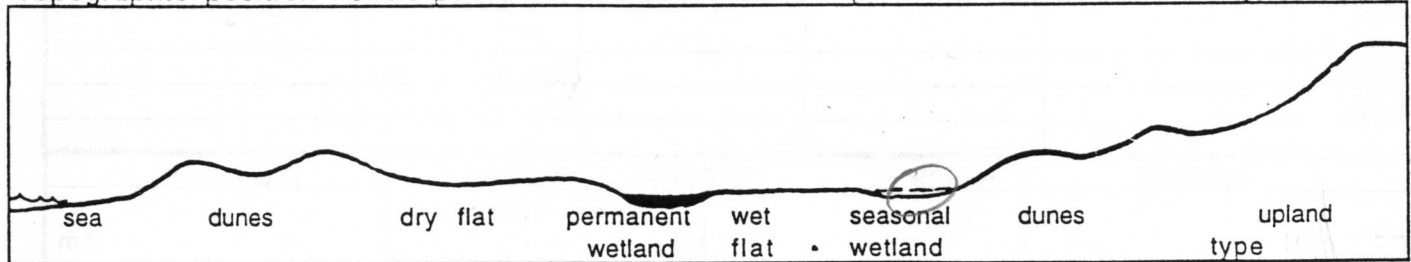


Road Location _____

Geographic Location Latitude 32° 38' 4" S Longitude 115° 49' 1" E Altitude -2m
 Reference Map _____ ±64

Photograph Photographer's Name NJ Photo No 28

Topographic position Circle position of site on the transect (alter the transect if necessary)



2. SITE DATA Circle the correct response.

Slope flat gentle steep Aspect N NE E SE S SW W NW

Surface Soil clay loam Colour dark brown
 Exposed rock type % surface

Sub-surface Soil ? clay Colour _____
 Rock type depth to rock

Drainage well mod poor depth water cm Wet all year winter/spring

Litter	<u>2-10</u>	% cover	Bare Ground	<u>2-10</u>	% cover
	Depth 1 leaf	cm			

Env. Geol S4

sumpland B-1






BUSHLAND PLANT SURVEY RECORDING SHEET 2 (Muir)- use pencil only



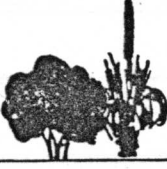


From 'Bushland Plant Survey' written by B. Keighery (1994) and published by the Wildflower Society of WA (Inc.), PO Box 64 Nedlands WA 6008.




3. VEGETATION STRUCTURE AND COVER

For each layer record - appropriate life form, cover class (see below), and dominant species in each layer.

Cover Class 2-10% 10-30% 30 - 70% over 70%

	TREES			MALLEES	
	over 30m	15 - 30m	5 - 15m under 5m	over 8m	under 8m
LIFE FORM					
COVER CLASS (%)					
DOMINANT SPECIES					

	SHRUBS			SHRUBS	
	over 2m	2m - 1.5m	1.5 - 1m	1 - 0.5m	under 0.5m
LIFE FORM					
COVER CLASS (%)				10-30	
DOMINANT SPECIES				Caloth. later Peri. diaphan.	

	GRASSES	HERBS	SEDGES	over 0.5m	under 0.5m
	LIFE FORM				
COVER CLASS (%)		30-70	30-70		
DOMINANT SPECIES		Stylidium = utri, calc. longipbum	Leprocopus arist Lepirordia muirai		

4. VEGETATION CONDITION

1	'PRISTINE'	COMMENTS no weeds
2	EXCELLENT	
3	VERY GOOD	
4	GOOD	
5	DEGRADED	