


BUSHLAND PLANT SURVEY RECORDING SHEET 1- use pencil only

BUSHLAND AREA PUNRACK RD SITE NUMBER PUNRACK 01  
 DATE TRIP 9-11-95 RECORDERS BJK, NCT, TS, JE  
 DATE TRIP \_\_\_\_\_ RECORDERS \_\_\_\_\_  
 DATE TRIP \_\_\_\_\_ RECORDERS \_\_\_\_\_  
 BOTANIST \_\_\_\_\_

From 'Bushland Plant Survey' written by B. Keighery (1994) and published by the Wildflower Society of WA (Inc.), PO Box 24 Nedlands WA 6008.

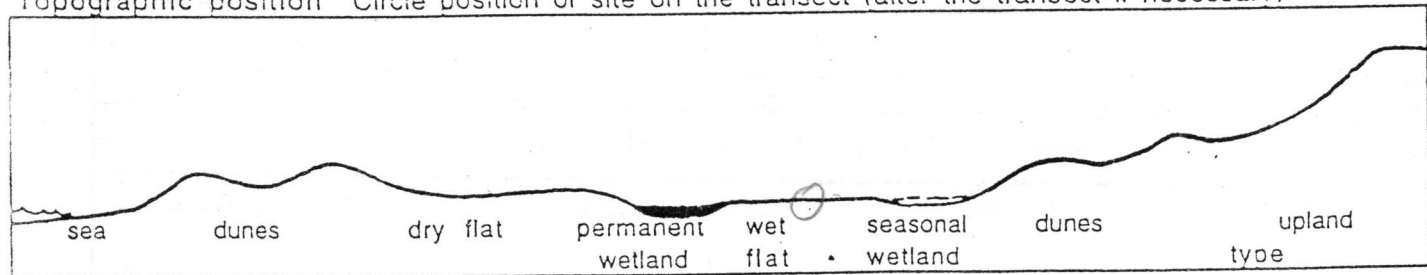
1. LOCATION of the QUADRAT

Mud Map Draw a sketch of the location of the site below.



Road Location Karup Rd  
 Geographic Location Latitude 32° 21.682' S Longitude 115° 56.609' E Altitude  
 Reference Map EPE ± 40m  
 Photograph \_\_\_\_\_ Photographer's Name JE Photo No 20

Topographic position Circle position of site on the transect (alter the transect if necessary)



2. SITE DATA Circle the correct response.

Slope flat gentle steep Aspect N NE E SE S SW W NW  
 Surface Soil sandy clay Colour brown  
 Exposed rock type ironstone % surface 2  
 Sub-surface Soil \_\_\_\_\_ Colour \_\_\_\_\_  
 Rock type ironstone depth to rock 30cm  
 Drainage well mod poor depth water \_\_\_\_\_ cm Wet all year winter/spring  
 Litter \_\_\_\_\_ % cover \_\_\_\_\_  
 Depth leaf cm Bare Ground 2 % cover















BUSHLAND PLANT SURVEY RECORDING SHEET 2 (Muir)- use pencil only

From 'Bushtand Plant Survey' written by B. Keighery (1994) and published by the Wildflower Society of WA (Inc.), PO Box 64 Nedlands WA 6008.

3. VEGETATION STRUCTURE AND COVER

For each layer record - appropriate life form, cover class (see below), and dominant species in each layer.

Cover Class      2-10%      10-30%      30 - 70%      over 70%

TREES				MALLEES	
over 30m		15 - 30m	5 - 15m	over 9m	under 9m
		under 5m			
LIFE FORM					
COVER CLASS (%)					
DOMINANT SPECIES					
SHRUBS			SHRUBS		
over 2m		2m - 1.5m	1.5 - 1m	1 - 0.5m	under 0.5m
LIFE FORM	Thicket 		Heath B 		
COVER CLASS (%)	30-70		30-70		
DOMINANT SPECIES	mel vim Viminaria junca		Kunzea rec		
GRASSES		HERBS	SEDGES	over 0.5m	under 0.5m
LIFE FORM		Herbs 			Low sedges 
COVER CLASS (%)	10-30	30-70			30-70
DOMINANT SPECIES	Aira canoph Briza max	<del>Rub. retata</del> corosydis aculeata mixed annuals Ranulea rosea			Leptocarpus aristatus [? Resho. leptocarpoides not on data sheet]

4. VEGETATION CONDITION

1	'PRISTINE'	COMMENTS
2	EXCELLENT	
3	VERY GOOD	
4	GOOD ✓	
5	DEGRADED	

alot of rabbits  
weeds  
water regime changed  
bandicoot



ADJ

~~Yellow tricus~~

~~English pine ssp palest.~~

~~15/12/18 come.~~

~~1st copy~~

~~1st. aut~~

~~1st's Ravena~~