


BUSHLAND PLANT SURVEY RECORDING SHEET 1- use pencil only

BUSHLAND AREA PUNRACK RD SITE NUMBER PUNR03
 DATE TRIP 9-11-95 RECORDERS BJK NCT TS JE
 DATE TRIP _____ RECORDERS _____
 DATE TRIP _____ RECORDERS _____
 BOTANIST _____

From 'Bushland Plant Survey' written by B. Keighery (1994) and published by the Wildflower Society of WA (Inc.), PO Box 2 Nedlands WA 6008.

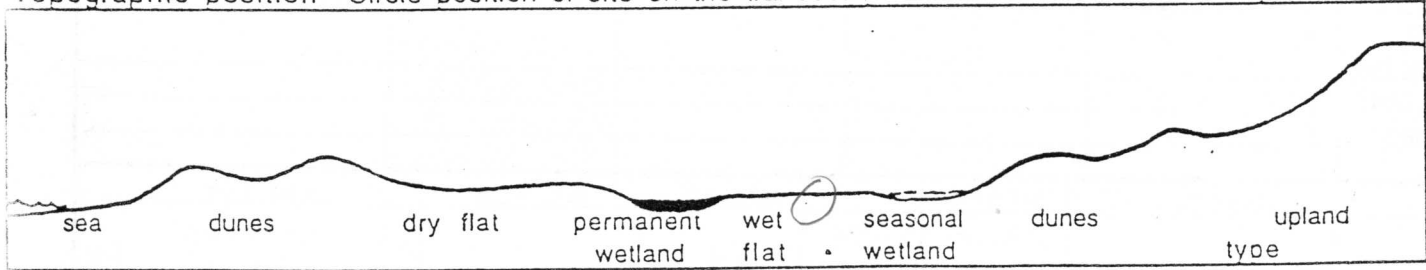
1. LOCATION of the QUADRAT

Mud Map Draw a sketch of the location of the site below.



Road Location KARNUP RD
 Geographic Location Latitude 32° 21.637' S Longitude 115° 56.506' E Altitude _____
 Reference Map EPE ± 61m
 Photograph _____ Photographer's Name JE Photo No 22

Topographic position Circle position of site on the transect (alter the transect if necessary)



2. SITE DATA Circle the correct response.

Slope flat gentle steep Aspect N NE E SE S SW W NW
 Surface Soil sandy clay Colour orange/brown
 Exposed rock type ironstone % surface nodules _____
 Sub-surface Soil _____ Colour _____
 Rock type _____ depth to rock _____
 Drainage well mod poor depth water _____ cm Wet all year winter/spring
 Litter 2-10 % cover _____ Bare Ground 2-10 % cover _____
 Depth _____ cm















BUSHLAND PLANT SURVEY RECORDING SHEET 2 (Muir)- use pencil only

From 'Bushtand Plant Survey' written by B. Keighery (1994) and published by the Wildflower Society of WA Inc., PO Box 64 Nedlands WA 6008.

3. VEGETATION STRUCTURE AND COVER

For each layer record - appropriate life form, cover class (see below), and dominant species in each layer.

Cover Class 2-10% 10-30% 30 - 70% over 70%

	TREES			MALLEES	
	over 30m	15 - 30m	5 - 15m under 5m	over 9m	under 9m
LIFE FORM					
COVER CLASS (%)					
DOMINANT SPECIES					
	SHRUBS			SHRUBS	
	over 2m	2m - 1.5m	1.5 - 1m	1 - 0.5m	under 0.5m
LIFE FORM	<i>open scrub</i> 			<i>low heath</i> 	
COVER CLASS (%)	2 - 10			30-70	
DOMINANT SPECIES	<i>Viminia juncea</i>			<i>Reg. cristata</i> <i>Hakea sole</i> <i>Pericalymene</i>	
	GRASSES	HERBS	SEDGES	over 0.5m	under 0.5m
LIFE FORM		<i>open herbs</i> 		<i>low sedges</i> 	
COVER CLASS (%)		10-30		30-70	
DOMINANT SPECIES		<i>mixed</i>		<i>Lox pub</i> <i>Leptoc. cristatus</i> <i>Central cristatus</i>	

4. VEGETATION CONDITION

1	'PRISTINE'	COMMENTS
2	EXCELLENT	
3	VERY GOOD	
4	GOOD	
5	DEGRADED	

