


QUADRAT No. PB 01 **VEGETATION TYPE** Isolepis T. Sedge land
DATE FIRST TRIP 3/9/92 **VOLUNTEERS** NG, BJK
DATE SECOND TRIP 29/10/92 **VOLUNTEERS** BJK, NG
BOTANIST NG, BJK

PB

1. LOCATION of the QUADRAT

- a. **Mud Map** Draw a sketch of the location of the quadrat the back of this sheet →
- b. **Photograph** Photographer's name _____
- c. **Topographic position** - Circle position of quadrat



Keighery and Keighery, 1990
Adapted from Griffin and Keighery, 1989
MOORE RIVER to JURRIEN SANDPLAIN
SURVEY. WILDFLOWER SOCIETY of WA

2. SITE DATA - Circle the correct response

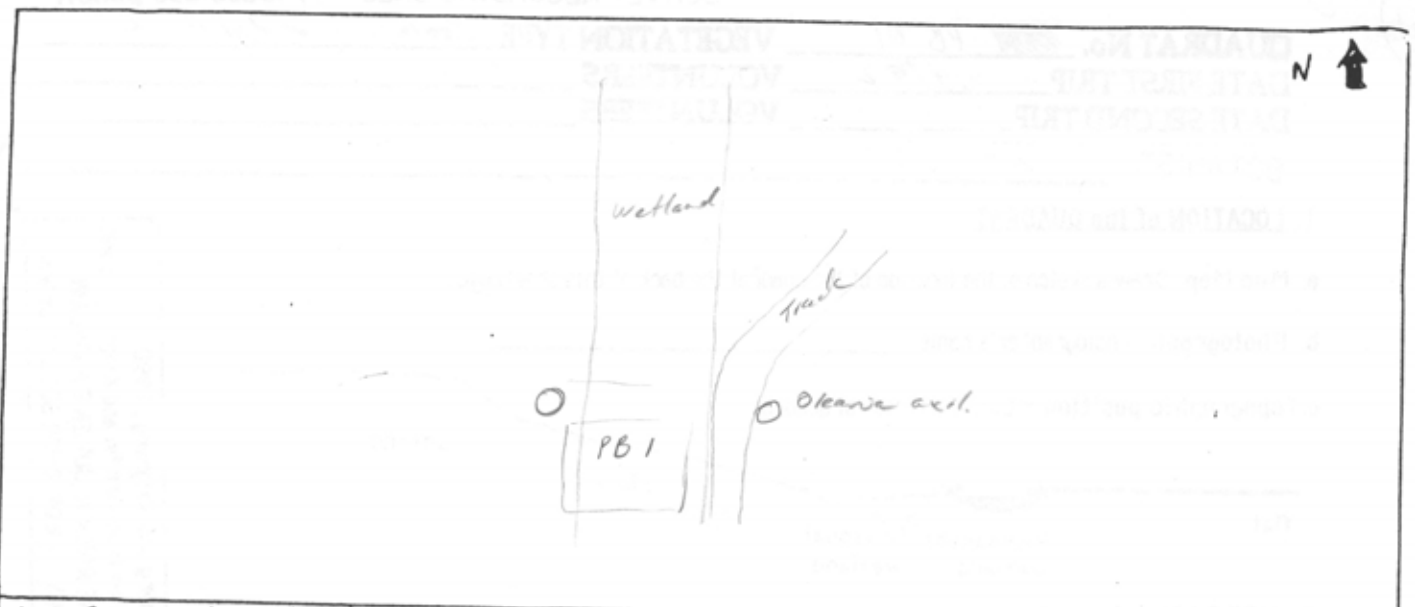
Slope flat gentle steep Aspect N NE E SE S SW W NW

% Bare ground _____ Drainage well mod poor Wet All year winter/spring

Litter (% cover) _____ Surface soil _____ Sub-surface soil _____

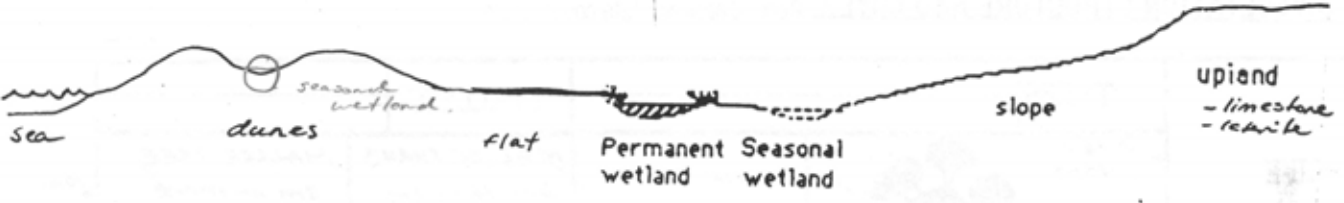
3. VEGETATION STRUCTURE AND COVER Record appropriate cover class

Cover Class - percentage classes	over 70%	TREES		MALLEES		Height (metres)	
	50-70%	LIFE FORM	> 15m or 5-15m	Under 5m	MALLEE SHRUB less than 8m		MALLEE TREE 8m or more
	30-50%	COVER CLASS (%)	> 15m 5-5m				
	20-30%						
10-20%	SHRUBS						
2-10%	LIFE FORM	over 2m	2.0-1.5m	1.5-1.0m	1.0m-.5m	under 5m	
2-10%	COVER CLASS (%)						
0%	under 2%	BUNCH GRASSES	HERBS	SEDGES	<i>Lepidosperma</i>		
0%	LIFE FORM	Poa, Stipa, Bromus under .5m Annuals Grasses 10-20%	Misc. herbs (except creepers) under .5m	Isolepis over .5m	Coastal grass		
0%	COVER CLASS (%)	2-10%	10-20% 20-70%	50-70%	2-10%		



b. Road Location	c. Latitude	Longitude
See aerial photograph	32° 23' 09.7"	115° 44' 06.1"
d. Photograph Photographer's name _____	Photo No. _____	Altitude 5m

e. Topographic position - Circle position of quadrat



2. SITE DATA - Circle the correct response

Slope flat gentle steep

Aspect

N	NE	E	SE	S	SW	W	NW
---	----	---	----	---	----	---	----

Surface soil humus rich sandy clay

Sub-surface soil humus red sand

Drainage well mod poor

Wet All year winter/spring

Litter (% cover) 0%

% Bare ground 0%

4. VEGETATION CONDITION

EXCELLANT		Comments <u>Herbs weedy</u>
VERY GOOD		
GOOD	<input checked="" type="checkbox"/>	
POOR		
VERY POOR		

General comments are

Wetlands have patches *Typha*, *Lepid glab* scattered throughs

