


QUADRAT No. PB 03 VEGETATION TYPE Ac lasia Low Shrubland
 DATE FIRST TRIP 3/2/92 VOLUNTEERS NG, BJK
 DATE SECOND TRIP 24/10/92 VOLUNTEERS NG, BJK

BOTANIST _____

1. LOCATION of the QUADRAT

- a. Mud Map Draw a sketch of the location of the quadrat the back of this sheet →
- b. Photograph Photographer's name _____
- c. Topographic position - Circle position of quadrat



Keighery and Keighery, 1990
 Adapted from Griffin and Keighery, 1989
 MOORE RIVER to JURIE SANDPLAIN
 SURVEY. WILDFLOWER SOCIETY of WA

2. SITE DATA - Circle the correct response

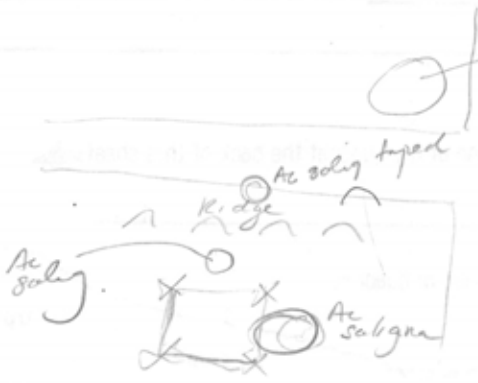
Slope flat gentle steep Aspect N NE E SE S SW W NW

% Bare ground _____ Drainage well mod poor Wet All year winter/spring

Litter (% cover) _____ Surface soil _____ Sub-surface soil _____

3. VEGETATION STRUCTURE AND COVER. Record appropriate cover class

Cover Class - percentage classes	over 70%	TREES		MALLEES				Height (metres)	
	50-70%	LIFE FORM	> 15m or 5-15m 	Under 5m 	MALLEE SHRUB less than 8m 	MALLEE TREE 8m or more 	15m 10m 5m		
	30-50%	COVER CLASS (%)	> 15m 5-15m						
	20-30%	SHRUBS							
	10-20%	LIFE FORM	over 2m 	2.0-1.5m 	1.5-1.0m <i>Ac lasia</i> 	1.0m - .5m <i>Ac lasia</i> <i>(Tall)</i> 	under 5m 		3m 2m 1m
	2-10%	COVER CLASS (%)			< 2%	20-30%			
	0%	BUNCH GRASSES		HERBS <i>Operc</i> <i>Comostylis</i>	SEDGES	<i>lepid angrot</i>			
		LIFE FORM	under .5m 	under .5m (except creepers) 	over .5m 	under .5m 	2.0m 1.5m 1.0m .5m		
		COVER CLASS (%)	30-50%	2-10	2	2-10%			

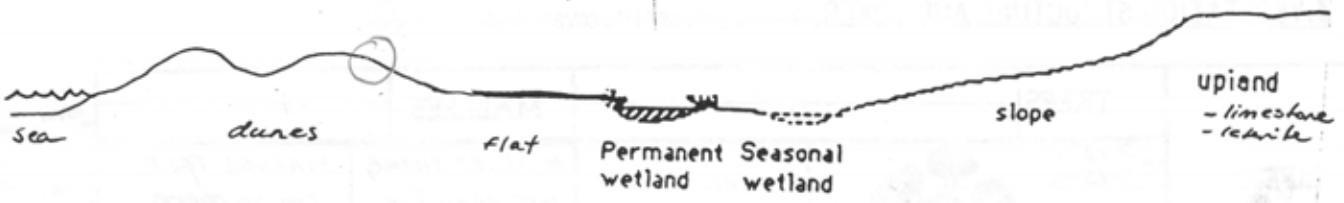


b. Road Location _____

c. Latitude 32 23 01.0 Longitude 115 44 07.5

d. Photograph Photographer's name _____ Photo No. 4-30m Ac salign
SM

e. Topographic position - Circle position of quadrat



2. SITE DATA - Circle the correct response
 Slope flat gentle steep

Aspect N NE E SE S SW W NW

Surface soil grey - cream sand

Sub-surface soil cream sand

Drainage well mod poor Wet All year winter/spring

Litter (% cover) 30% % Bare ground 15%

4. VEGETATION CONDITION

EXCELLANT		Comments <u>moss intact in places</u>
VERY GOOD	<input checked="" type="checkbox"/>	
GOOD		
POOR		
VERY POOR		

General Notes

Swales - grassland scattered shrubs
(Jack, Ac 1as)

Dunes as PB 03
plus

Wetlands

Hak grass, tant weed on patches

Note

o Pel. cap very rare
2 specimens seen.

o Veldt grass Not seen

Most sig weeds

* Ecl ten Dichisma.
* bromus