

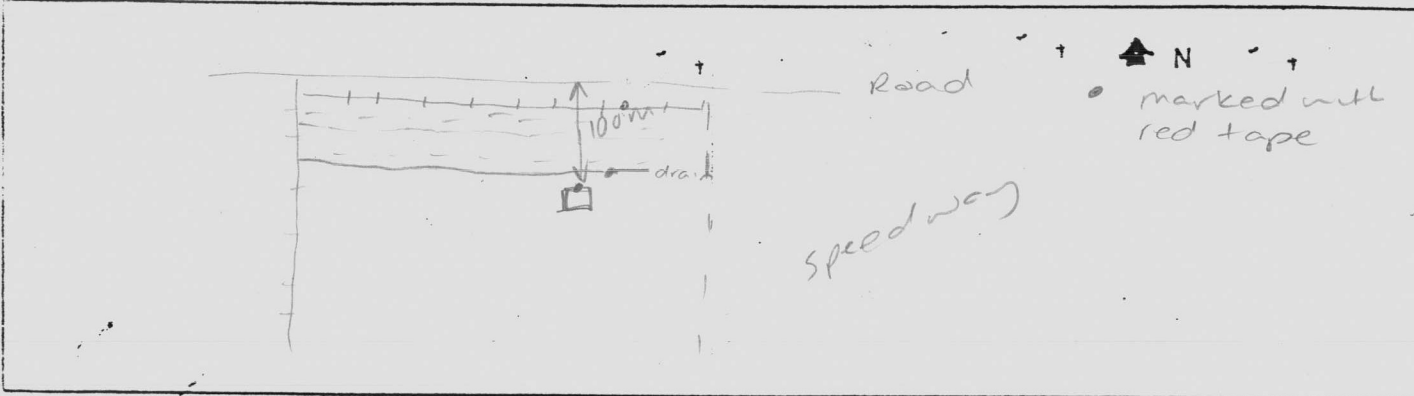
BUSHLAND PLANT SURVEY RECORDING SHEET 1- use pencil only

BUSHLAND AREA LOT 52 RAVENSWOOD SITE NUMBER RAVEN 04
 DATE TRIP 18-12-95 RECORDERS BJK, NCT
 DATE TRIP _____ RECORDERS _____
 DATE TRIP _____ RECORDERS _____
 BOTANIST _____

From 'Bushland Plant Survey' written by B. Keighery (1994) and published by the Wildflower Society of WA (Inc.), PO Box 2, Nedlands WA 6008.

1. LOCATION of the QUADRAT

Mud Map Draw a sketch of the location of the site below.




Road Location old mandurah Rd

Geographic Location Latitude 32°34'757" S Longitude 115°51'016" E Altitude _____
 Reference Map EPS ± 34 mt

Photograph _____ Photocracher's Name _____ NCT Photo No 26

Topographic position Circle position of site on the transect (alter the transect if necessary)



2. SITE DATA Circle the correct response.

Slope flat gentle steep Aspect N NE E SE S SW W NW

Surface Soil _____ sand _____ Colour brown
 Exposed rock _____ type _____ % surface _____

Sub-surface Soil _____ sand _____ Colour cream
 Rock _____ type _____ depth to rock _____

Drainage well mod poor depth water _____ cm Wet all year winter/spring

Litter	<u>2-10</u> % cover	Bare Ground	<u>zero</u> % cover
Depth	<u>leaf</u> cm		















BUSHLAND PLANT SURVEY RECORDING SHEET 2 (Muir)- use pencil only

From 'Bushtand Plant Survey' written by B. Keighery (1994) and published by the Wildflower Society of WA Inc., PO Box 64 Nedlands WA 6008.

3. VEGETATION STRUCTURE AND COVER

For each layer record - appropriate life form, cover class (see below), and dominant species in each layer.

Cover Class 2-10% 10-30% 30 - 70% over 70%

	TREES			MALEES		
	over 30m	15 - 30m	5 - 15m under 5m	over 9m	under 9m	
LIFE FORM						30m 10m
COVER CLASS (%)						
DOMINANT SPECIES						
	SHRUBS			SHRUBS		
	over 2m	2m - 1.5m	1.5 - 1m	1 - 0.5m	under 0.5m	
LIFE FORM	open scrub 	Dense Heath A 	open low scrub 			2m 1m
COVER CLASS (%)	2-10	70+	2-10			
DOMINANT SPECIES	Mel meph	Regelia cil Mel incana Astartea	Mel lat			
	GRASSES	HERBS	SEDGES			
			over 0.5m	under 0.5m		
LIFE FORM			Very open tall sedges 			1m
COVER CLASS (%)			2-10			
DOMINANT SPECIES			Leptoc. caeng			

4. VEGETATION CONDITION

1	'PRISTINE'		COMMENTS
2	EXCELLENT	✓	
3	VERY GOOD		
4	GOOD		
5	DEGRADED		

