


BUSHLAND PLANT SURVEY RECORDING SHEET 1- use pencil only

BUSHLAND AREA RAVENSWOOD SPEEDWAY SITE NUMBER RAVS 01
 DATE TRIP 31-8-95 RECORDERS BJK NCT KWM
 DATE TRIP _____ RECORDERS _____
 DATE TRIP _____ RECORDERS _____
 BOTANIST _____

From 'Bushland Plant Survey' written by B. Keighery (1994) and published by the Wildflower Society of WA (Inc.), PO Box 2 Nedlands WA 6008.

1. LOCATION of the QUADRAT

Mud Map Draw a sketch of the location of the site below.



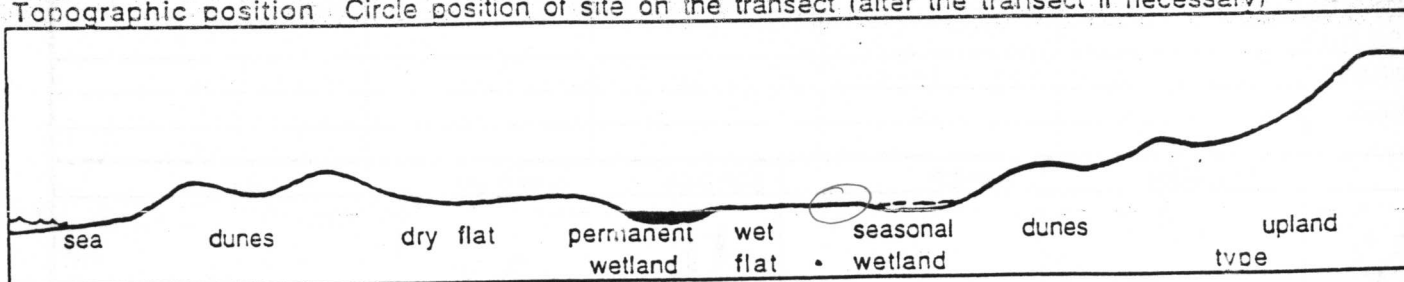
Road Location longside speedway road

Geographic Location Latitude 32° 16' 30" S Longitude 115° 48' 06" E Altitude _____

Reference Map _____

Photograph _____ Photographer's Name NCT Photo No 19

Topographic position Circle position of site on the transect (alter the transect if necessary)



2. SITE DATA Circle the correct response.

Slope (flat) gentle steep Aspect N NE E SE S SW W NW

Surface Soil sand Colour light grey
 Exposed rock type % surface

Sub-surface Soil sand Colour H. grey
 Rock type depth to rock

Drainage well (mod) poor depth water cm Wet all year winter/spring

| | | | | | |
|--------|--------------|---------|-------------|-----------|---------|
| Litter | <u>2-10%</u> | % cover | Bare Ground | <u>10</u> | % cover |
| | Depth | cm | | | |


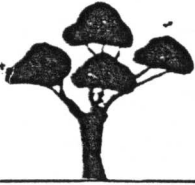











BUSHLAND PLANT SURVEY RECORDING SHEET 2 (Muir)- use pencil only

From 'Bushtand Plant Survey' written by B. Keighery 1994 and published by the Wildflower Society of W.A. Inc., PO Box 64 Nedlands WA 6008.

3. VEGETATION STRUCTURE AND COVER

For each layer record - appropriate life form, cover class (see below), and dominant species in each layer.

Cover Class 2-10% 10-30% 30-70% over 70%

| | TREES | | | MALLEES | | | |
|------------------|---|--|---|--|---|--|--|
| | over 30m | 15-30m | 5-15m under 5m | over 3m | under 3m | | |
| LIFE FORM |  |  |  |  |  | | |
| COVER CLASS (%) | | | | | | | |
| DOMINANT SPECIES | | | | | | | |
| | | | | | | | |
| | | | | | | | |
| | | | | | | | |
| | | SHRUBS | | | SHRUBS | | |
| | | over 2m | 2m - 1.5m | 1.5 - 1m | 1 - 0.5m | under 0.5m | |
| LIFE FORM | | Low scrub A  | Scrub Mel prie  | Heath B  | | Dwarf scrub D  | |
| COVER CLASS (%) | | | 10-30% | 30-70% | | 10-30 | |
| DOMINANT SPECIES | | | Kun oak | Reg ciliate | | Euc. lin Hyp oak | |
| | | | | | | | |
| | | | | | | | |
| | | | | | | | |
| | | GRASSES | HERBS | SEDGES | over 0.5m | | under 0.5m |
| LIFE FORM | |  |  |  | | | open low Sedges  |
| COVER CLASS (%) | | | | | | | 10-30 |
| DOMINANT SPECIES | | | | | | | Hyp asuka |
| | | | | | | | |
| | | | | | | | |
| | | | | | | | |

4. VEGETATION CONDITION

| | | |
|---|------------|---|
| 1 | 'PRISTINE' | COMMENTS Diggings over entire site from bandicoots (Kasie) grazing, dead mature Reg. cil. |
| 2 | EXCELLENT | |
| 3 | VERY GOOD | |
| 4 | GOOD | |
| 5 | DEGRADED | |

THE HISTORY OF THE UNITED STATES

CHAPTER I
THE DISCOVERY OF AMERICA
In 1492 Christopher Columbus discovered America on his first voyage across the Atlantic Ocean. He was sailing for Spain and had been commissioned by King Ferdinand and Queen Isabella to find a westward route to the Indies. On October 12, 1492, he landed on the island of San Salvador in the Bahamas. This event marked the beginning of European exploration and settlement in North America.

