


BUSHLAND PLANT SURVEY RECORDING SHEET 1- use pencil only

BUSHLAND AREA RED H SITE NUMBER 3
 DATE TRIP 23/7/95 RECORDERS _____
 DATE TRIP _____ RECORDERS _____
 DATE TRIP _____ RECORDERS _____
 BOTANIST B + R. KEIGHERY

1. LOCATION of the QUADRAT

Mud Map Draw a sketch of the location of the site below.

From 'Bushland Plant Survey' written by B. Keighery (1994) and published by the Wildflower Society of WA (Inc.), PO Box 64 Nedlands WA 6008.

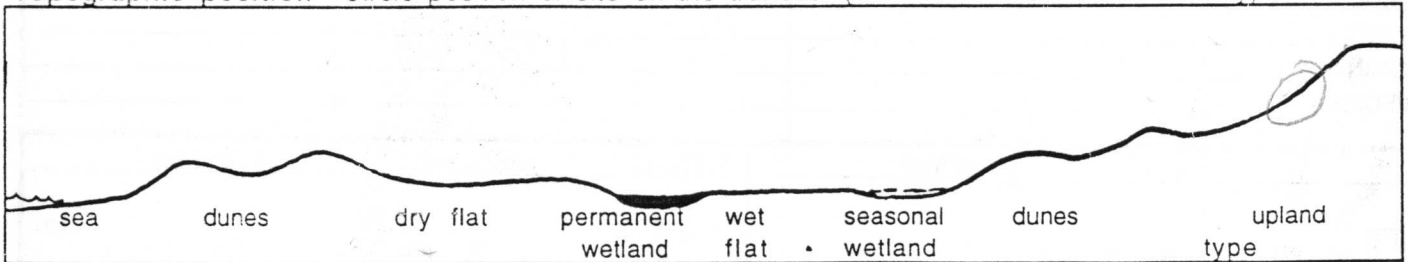


Road Location RED HILL CAR PARK

Geographic Location Latitude 31°50.681' S Longitude 116°03.868' E Altitude _____
 Reference Map _____

Photograph _____ Photographer's Name _____ Photo No _____

Topographic position Circle position of site on the transect (alter the transect if necessary)



2. SITE DATA Circle the correct response.

Slope flat gentle steep Aspect N NE E SE S SW W NW

Surface Soil GRANITE RESIDUAL WITH OUTCROPS Colour LGK BROWN
 Exposed rock type GRANITE % surface 25%

Sub-surface Soil _____ Colour DARK BROWN
 Rock GRANITE type _____ depth to rock _____

Drainage well mod poor depth water _____ cm Wet all year winter/spring

Litter	<u>50</u>	% cover	Bare Ground	<u>5</u>	% cover
Depth	<u><</u>	cm			
















BUSHLAND PLANT SURVEY RECORDING SHEET 2 (Muir)- use pencil only

From 'Bushland Plant Survey' written by B. Keighery (1994) and published by the Wildflower Society of WA (Inc.), PO Box 64 Nedlands WA 6008.

3. VEGETATION STRUCTURE AND COVER

For each layer record - appropriate life form, cover class (see below), and dominant species in each layer.

Cover Class 2-10% 10-30% 30 - 70% over 70%

	TREES			MALLEES	
	over 30m	15 - 30m	5 - 15m under 5m	over 8m	under 8m
LIFE FORM					
COVER CLASS (%)	—	—	10-30 10-30	—	—
DOMINANT SPECIES			<i>Allocas. hiegg.</i>		
	SHRUBS			SHRUBS	
	over 2m	2m - 1.5m	1.5 - 1m	1 - 0.5m	under 0.5m
LIFE FORM					
COVER CLASS (%)	2-10	—	30-70	10-30	—
DOMINANT SPECIES					
	GRASSES	HERBS	SEDGES	over 0.5m	under 0.5m
LIFE FORM					
COVER CLASS (%)	< 10	30-70	2-10 < 2		
DOMINANT SPECIES					

4. VEGETATION CONDITION

1	'PRISTINE'		COMMENTS
2	EXCELLENT		
3	VERY GOOD	✓	
4	GOOD		
5	DEGRADED		

