

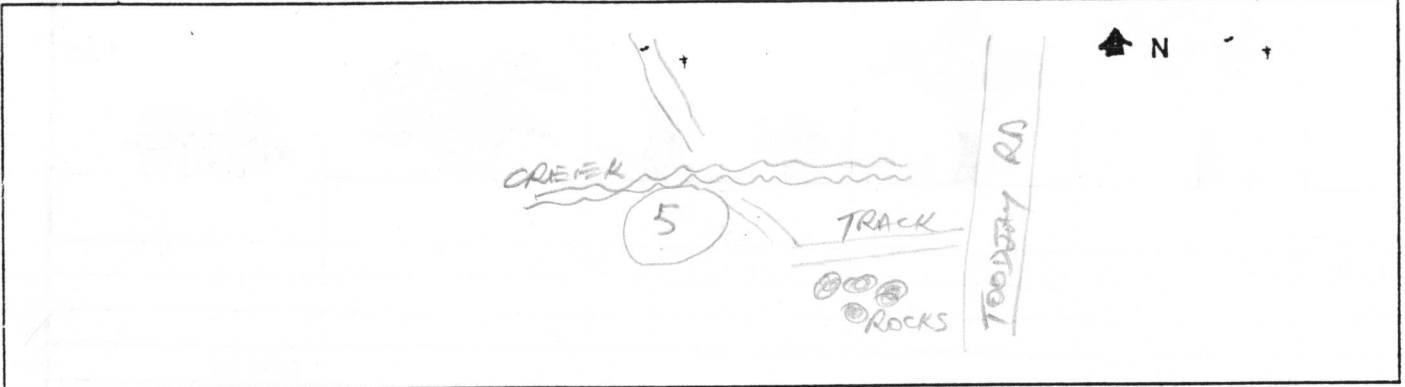
BUSHLAND PLANT SURVEY RECORDING SHEET 1- use pencil only

BUSHLAND AREA _____ SITE NUMBER REDHS
 DATE TRIP 23/7/95 RECORDERS DIANEM, DIANA C GARY M., ANNIE/ISKE H MAUREEN LYN D.
 DATE TRIP _____ RECORDERS _____
 DATE TRIP _____ RECORDERS _____
 BOTANIST _____

From 'Bushland Plant Survey' written by B. Keighery (1994) and published by the Wildflower Society of WA (Inc.), PO Box 54 Nedlands WA 6008.


1. LOCATION of the QUADRAT

Mud Map Draw a sketch of the location of the site below.



Road Location _____
 NOT BY GPS
 Geographic Location Latitude 31°50.599' S Longitude 116°03.994 E Altitude _____
 Reference Map _____

Photograph _____ Photographer's Name _____ Photo No _____



2. SITE DATA Circle the correct response.

Slope flat gentle steep Aspect N NE E SE S SW W NW

Surface Soil GRAVEL/MUD/CLAY/SAND Colour ORANGE
 Exposed rock type _____ 0% surface

Sub-surface Soil GRAVEL/MUD/CLAY Colour BROWN
 Rock type _____ depth to rock ? SHALLOW

Drainage well mod poor depth water φ cm Wet all year winter/spring

Litter	<u>95-100</u>	% cover	Bare Ground	%cover
Depth	cm <u>12</u>		<u>25%</u>	

Red H 5
23.7.95
















BUSHLAND PLANT SURVEY RECORDING SHEET 2 (Muir) - use pencil only

From 'Bushland Plant Survey' written by B. Keighery (1994) and published by the Wildflower Society of WA, Inc., PO Box 64 Nedlands WA 6008

3. VEGETATION STRUCTURE AND COVER

For each layer record - appropriate life form, cover class (see below) and dominant species in each layer.

Cover Class 2-10% 10-30% 30-70% over 70%

	TREES			MALLEES	
	over 30m	15-30m	5-15m 10-12m under 5m ✓	over 8m	under 8m
LIFE FORM					
COVER CLASS (%)	/	/	10-30%	/	/
DOMINANT SPECIES	/	/	E. CALLOPHYLLA	/	/
	SHRUBS			SHRUBS	
	over 2m	2m - 1.5m	1.5 - 1m	1-0.5m	under 0.5m
LIFE FORM					
COVER CLASS (%)	10-30%	2-10%	10-30%	<2%	<2%
DOMINANT SPECIES	AC. SELIGNA M. VIMINARIA jca.	DARWINIA g. CALLOTHAMNUS quad.	DARWINIA CIT. CALLOTHAMNUS QJAO.		
	GRASSES	HERBS	SEDGES	over 0.5m	under 0.5m
LIFE FORM					
COVER CLASS (%)	~2%	~2%	~2%	10-30%	Lox. Hex.
DOMINANT SPECIES					

4. VEGETATION CONDITION

1	'PRISTINE'	COMMENTS
2	EXCELLENT	
3	VERY GOOD	
4	GOOD	
5	DEGRADED	

