


Approximate Location Sites  
11/4/96



5132 WA 3164 (C) METRO REGIONAL AREA & EXT. RUN 17 (5116-5183) 1:20000 10-DEC-92 92067

RED HILL Sites 1, 2, 3, 4, 5, 6, 7 & 10

Tracks

(P)

Ward  
1st ridge

(Q)

(L)

Small  
truck

strip  
per stage

1st  
ridge

(6) (9)

Ward

NV

2nd  
ridge

(10)

(C)

old  
road

cut

(X) (1) Top Ridge

W

(A)

Marri

(4)

1000

(B)

Handwritten notes in a rectangular box, possibly including the word "Handwritten" and other illegible text.

(5)


Handwritten word, possibly "Cash", written horizontally.

Handwritten numbers 9, 6, and 4, each enclosed in a circle, arranged vertically within a rectangular box.

Handwritten text below the numbers, possibly including "Money" and "Type".


DN

Handwritten text, possibly "Handwritten" and "Handwritten", written diagonally.


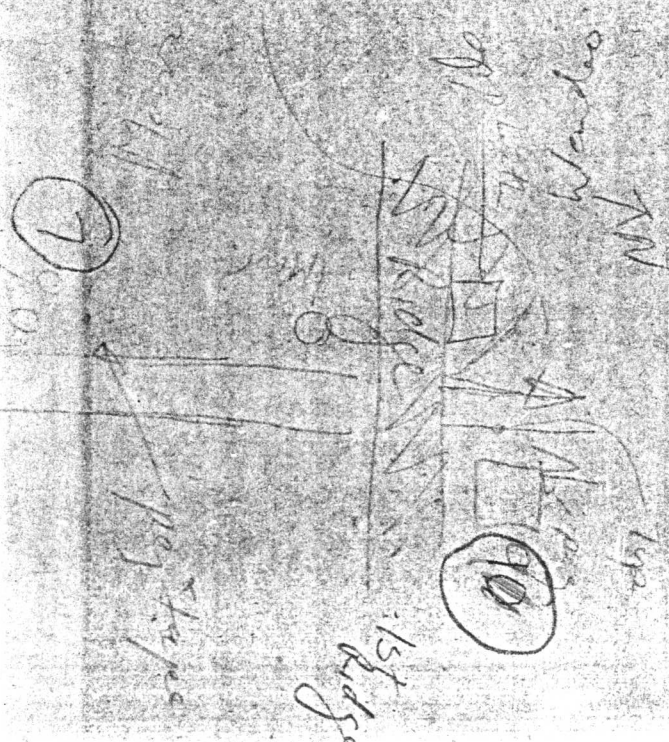



(X) (1) Top Ridge

W



(A) (B) Marri



(10) 1080

swell