

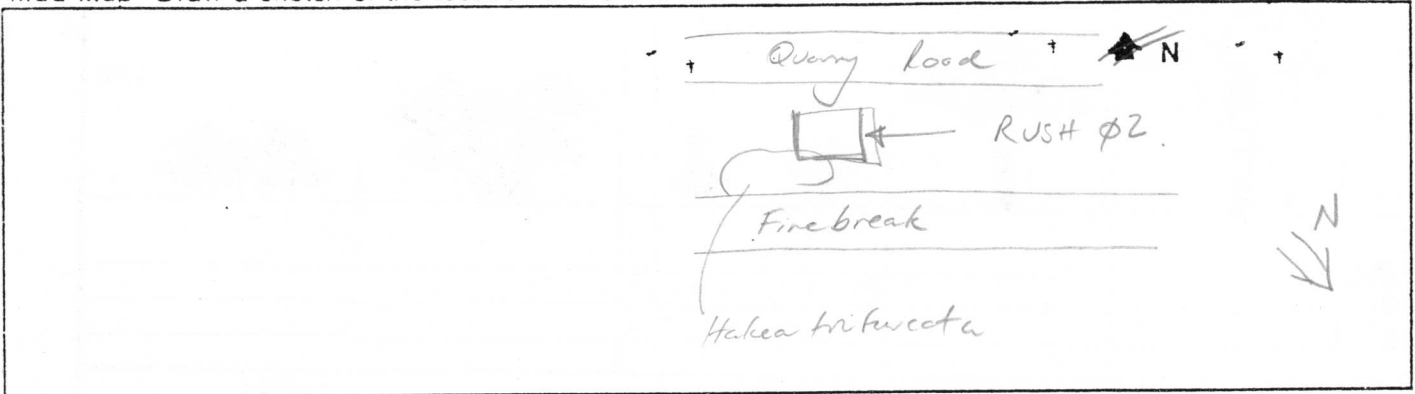
BUSHLAND PLANT SURVEY RECORDING SHEET 1- use pencil only

BUSHLAND AREA Rushton Road SITE NUMBER Rush 2  
 DATE TRIP 17.9.95 RECORDERS Ann G, Bron Keylery, Hebert K, Ann H, Lee P.  
 DATE TRIP \_\_\_\_\_ RECORDERS \_\_\_\_\_  
 DATE TRIP \_\_\_\_\_ RECORDERS \_\_\_\_\_  
 BOTANIST \_\_\_\_\_

From 'Bushland Plant Survey' written by B. Keighery (1994) and published by the Wildflower Society of WA (Inc.), PO Box 2 Nedlands WA 6008.

1. LOCATION of the QUADRAT

Mud Map Draw a sketch of the location of the site below.



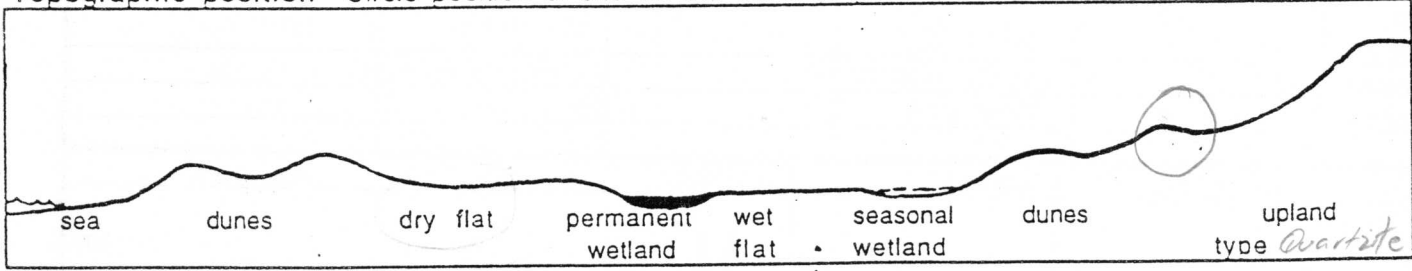
Road Location

Geographic Location Latitude 32°03.797 S Longitude 116°01.234 E Altitude

Reference Map

Photograph Photographer's Name Photo No

Topographic position Circle position of site on the transect (alter the transect if necessary)



2. SITE DATA Circle the correct response.

Slope flat gentle steep Aspect N NE E SE S SW W NW

Surface Soil sand Colour pale yellow  
 Exposed rock type % surface nil.

Sub-surface Soil sand. Colour yellow  
 Rock type — depth to rock

Drainage well mod poor depth water cm Wet all year winter/spring

Litter	<u>770%</u> % cover	Bare Ground	<u>2-10</u> % cover
Depth	<u>0-10</u> cm		















BUSHLAND PLANT SURVEY RECORDING SHEET 2 (Muir)- use pencil only

From 'Bushland Plant Survey' written by B. Keighery (1994) and published by the Wildflower Society of WA Inc., PO Box 64 Nedlands WA 6008.

3. VEGETATION STRUCTURE AND COVER

For each layer record - appropriate life form, cover class (see below), and dominant species in each layer.

Cover Class      2-10%      10-30%      30-70%      over 70%

		TREES			MALLEES	
		over 30m	15-30m	5-15m under 5m	over 8m	under 8m
LIFE FORM				 = <i>Allocasuarina humilis</i> Low forest A	 open low woodland B	
COVER CLASS (%)				30-70% 2-10%		
DOMINANT SPECIES				<i>Banksia menziesii</i> <i>Nuytia floribunda</i>		
		SHRUBS			SHRUBS	
		over 2m	2m - 1.5m	1.5 - 1m	1-0.5m	under 0.5m
LIFE FORM				 Low scrub B	 Dwarf scrub C	 Dwarf scrub D
COVER CLASS (%)		2-10%	< 2%	10-30%	10-30%	10-30%
DOMINANT SPECIES		<i>Hakea trifurcata</i>	<i>Xanthorrhoea</i> <i>Zoantho.</i>	<i>Conospermum</i> <i>trip.</i>	<i>Lambertia multiflora</i> <i>Eremaea</i>	mixed <i>Calytrix</i>
		GRASSES	HERBS	SEDGES	over 0.5m	under 0.5m
LIFE FORM						
COVER CLASS (%)		< 2%	< 2%			2-10%
DOMINANT SPECIES						

4. VEGETATION CONDITION

		COMMENTS
1	'PRISTINE'	
2	EXCELLENT	✓ Long unburnt.
3	VERY GOOD	
4	GOOD	
5	DEGRADED	

Op 9





C10?

