

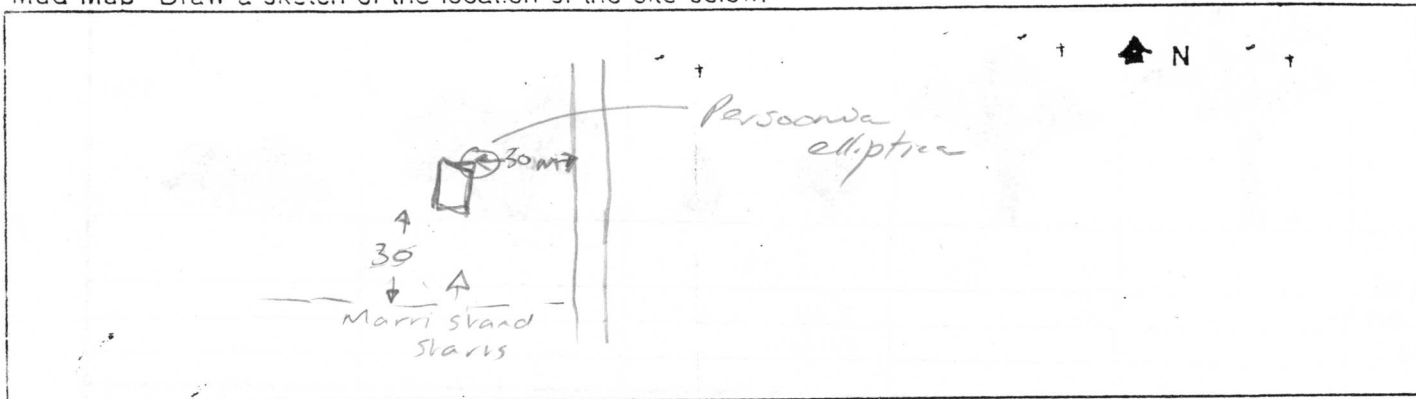
BUSHLAND PLANT SURVEY RECORDING SHEET 1- use pencil only

BUSHLAND AREA State Forest 12 Road Reserve Costlyopol Rd SITE NUMBER SF 12 01 (5 copel)  
 DATE TRIP 20-10-95 RECORDERS BTK, NCT  
 DATE TRIP \_\_\_\_\_ RECORDERS \_\_\_\_\_  
 DATE TRIP \_\_\_\_\_ RECORDERS \_\_\_\_\_  
 BOTANIST \_\_\_\_\_

From 'Bushland Plant Survey' written by B. Keighery (1994) and published by the Wildflower Society of WA (Inc.), PO Box 2 Nedlands WA 6008.

1. LOCATION of the QUADRAT

Mud Map Draw a sketch of the location of the site below.




Road Location 1.4 km N along Collyopol Rd N of Plantation Rd

Geographic Location Latitude 33° 36.723' S Longitude 115° 31.422' E Altitude \_\_\_\_\_  
 Reference Map EPE ± 85m

Photograph \_\_\_\_\_ Photographer's Name NCT Photo No 5

Topographic position Circle position of site on the transect (alter the transect if necessary)



2. SITE DATA Circle the correct response.

Slope flat gentle steep Aspect N NE E SE S SW W NW

Surface Soil sand ? silty/clayey Colour brown  
 Exposed rock type \_\_\_\_\_ % surface \_\_\_\_\_

Sub-surface Soil \_\_\_\_\_ Colour \_\_\_\_\_  
 Rock type \_\_\_\_\_ depth to rock \_\_\_\_\_

Drainage well mod poor depth water \_\_\_\_\_ cm Wet all year winter/spring

Litter	<u>10-30</u>	% cover	Bare Ground	<u>200</u>	% cover
Depth	<u>up to 3</u>	cm			




















**BUSHLAND PLANT SURVEY RECORDING SHEET 2 (Muir)- use pencil only**

From 'Bushtand Plant Survey' written by B. Keighery (1994) and published by the Wildflower Society of WA Inc., PO Box 64 Nedlands WA 6008.

**3. VEGETATION STRUCTURE AND COVER**

For each layer record - appropriate life form, cover class (see below), and dominant species in each layer.

Cover Class      2-10%      10-30%      30 - 70%      over 70%


TREES			MALLEES			
	over 30m	15 - 30m	5 - 15m	over 8m	under 9m	
LIFE FORM		Woodland 	<u>under 5m</u> 			
COVER CLASS (%)		10-30	2 & 10			
DOMINANT SPECIES		marri	Persea ellip.			
SHRUBS			SHRUBS			
	over 2m	2m - 1.5m	1.5 - 1m	1 - 0.5m	under 0.5m	
LIFE FORM	 			Dwarf Scrub C 	Open dwarf Scrub D 	
COVER CLASS (%)				10-30	2 → 10	
DOMINANT SPECIES				Hakea dent Dav. phys Hakea rusc.	Skull lat Hibb hyp Dryandra riv	
GRASSES		HERBS		SEDGES	over 0.5m	under 0.5m
LIFE FORM	 	 	 	 		
COVER CLASS (%)		2-10			30-70	
DOMINANT SPECIES		Conostylis setigera			Mesom tetrag Telopea oct	

**4. VEGETATION CONDITION**

1	'PRISTINE'	COMMENTS
2	EXCELLENT	
3	VERY GOOD	
4	GOOD	
5	DEGRADED	



Swamp to S  
 along road has  
 Bank lit on edge.



In pine forest to  
 W

Flat clay area all oysterholes  
 1km. Col great VSP  
 V. Kharda. VSP  
 Kamner narrow VSP

VSP  
 VSP  
 VSP

2030 IV NW

SF1201



