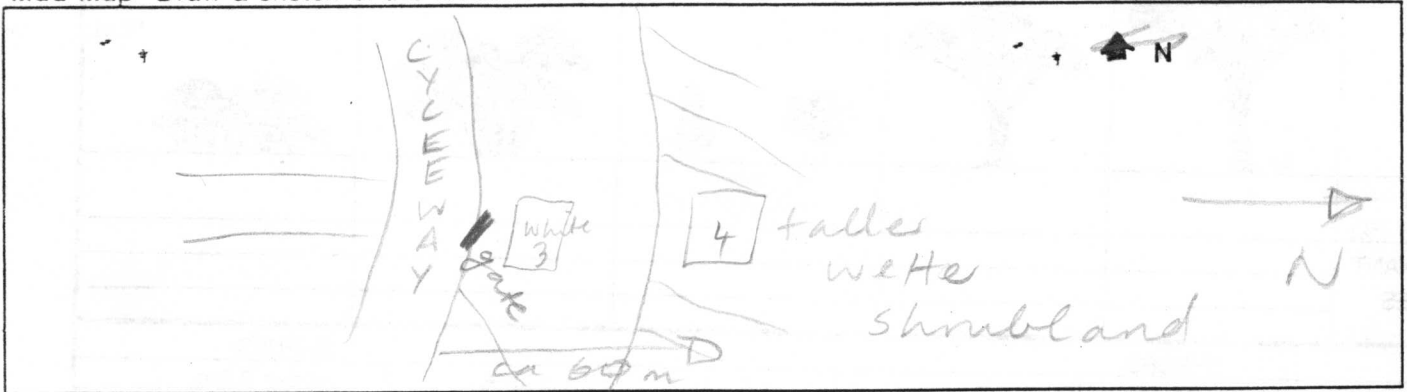


BUSHLAND PLANT SURVEY RECORDING SHEET 1- use pencil only

BUSHLAND AREA WHITEMAN PARK SITE NUMBER WHITE 4  
 DATE TRIP 19/10/94 RECORDERS BJK, NCT, JJA  
 DATE TRIP \_\_\_\_\_ RECORDERS \_\_\_\_\_  
 DATE TRIP \_\_\_\_\_ RECORDERS \_\_\_\_\_  
 BOTANIST BJK

1. LOCATION of the QUADRAT

Mud Map Draw a sketch of the location of the site below.



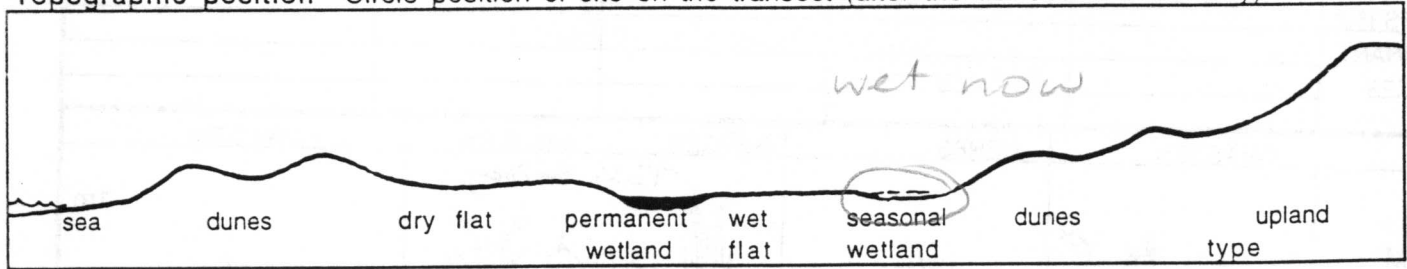
Road Location

Geographic Location Latitude 31° 50.2 S Longitude 115° 56.2 N Altitude ≈ 38m *Env geol*

Reference Map

Photograph Photographer's Name Photo No

Topographic position Circle position of site on the transect (alter the transect if necessary)



2. SITE DATA Circle the correct response.

Slope flat gentle steep Aspect N NE E SE S SW W NW

Surface Soil peaty humus 10cm Colour Brown  
 Exposed rock type NO CLAY % surface

Sub-surface Soil ? sand Colour  
 Rock type depth to rock

Drainage well mod poor depth water 5 cm Wet all year winter/spring

Litter Depth % cover Bare Ground 2-10 % cover  
 Depth cm *under the understory*

Env. geol : ~~S8~~ ? Mc<sub>1</sub>  
 S<sub>10</sub>















B/P 4  
 damp land

BUSHLAND PLANT SURVEY RECORDING SHEET 2 (Muir)- use pencil only

3. VEGETATION STRUCTURE AND COVER

For each layer record - appropriate life form, cover class (see below) and dominant species in each layer.

Cover Class      2-10%      10-30%      30-70%      over 70%

TREES			MALLEES		
	over 30m	15-30m	5-15m	over 8m	under 8m
LIFE FORM			under 5m Open low Woodland B. 		
COVER CLASS (%)			2-10 <del>10-30</del>		
DOMINANT SPECIES			Mel. raph.		
SHRUBS			SHRUBS		
	over 2m	2m-1.5m	1.5-1m	1-0.5m	under 0.5m
LIFE FORM	Dense Thicket. 	Open Low Scrub A. 			
COVER CLASS (%)	<del>30</del> 70%	2-10% <del>10-30%</del>			
DOMINANT SPECIES	Agonis linearis	Pentcalymma (A. sturtii aff. fascic) Aot. cordata			
GRASSES	HERBS	SEDGES	over 0.5m	under 0.5m	
LIFE FORM			Tall Sedges. 		
COVER CLASS (%)			30-70%		
DOMINANT SPECIES			Gahnia decomp Hemidosperma tetragon. Baumea arctic		

4. VEGETATION CONDITION

		COMMENTS
1	'PRISTINE'	Been burnt in last 22yrs otherwise in great conditn
2	EXCELLENT	
3	VERY GOOD	
4	GOOD	
5	DEGRADED	



