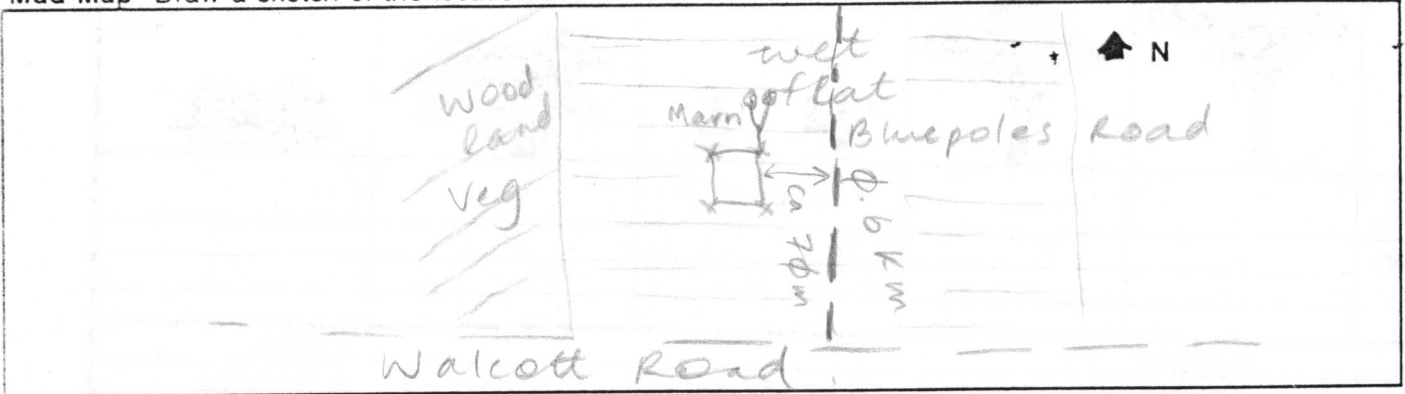


BUSHLAND PLANT SURVEY RECORDING SHEET 1- use pencil only

BUSHLAND AREA WHITEMAN PARK SITE NUMBER WHITE 5
 DATE TRIP 19/10/94 RECORDERS BJK, NCT, JJA, DB.
 DATE TRIP _____ RECORDERS _____
 DATE TRIP _____ RECORDERS _____
 BOTANIST BJK

1. LOCATION of the QUADRAT

Mud Map Draw a sketch of the location of the site below.

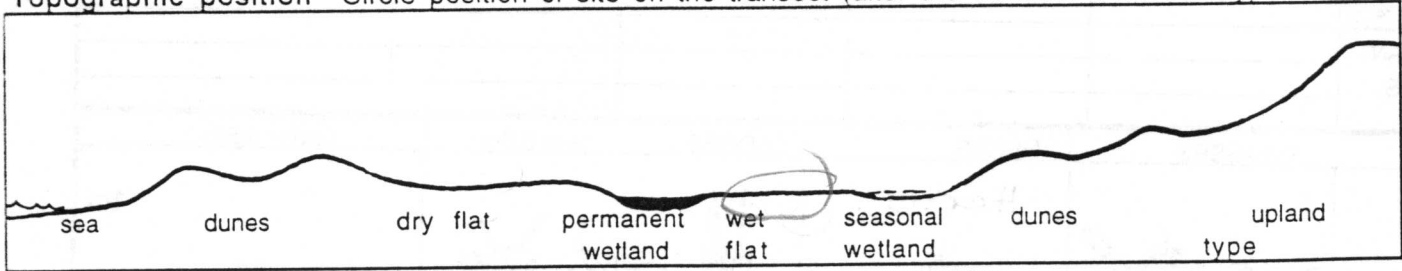


Road Location

Geographic Location Latitude 31° 49.4 S Longitude 115° 55.99 N Altitude 65 metres
 Reference Map ~ 40 m Env. geol

Photograph Photographer's Name OBright (Whiteman) Photo No 809

Topographic position Circle position of site on the transect (alter the transect if necessary)



2. SITE DATA Circle the correct response.

Slope flat gentle steep Aspect N NE E SE S SW W NW

Surface Soil sand Colour grey/brown
 Exposed rock type _____ % surface _____

Sub-surface Soil sand Colour brown
 Rock type _____ depth to rock _____

Drainage well mod poor depth water cm Wet all year winter/spring

Litter	<u>< 2%</u> % cover	Bare Ground	<u>2-10</u> % cover
Depth	cm		<u>10-30</u>

















particularly in southern half.
 B/P.4
 palus plain

Env. geol : S10

BUSHLAND PLANT SURVEY RECORDING SHEET 2 (Muir)- use pencil only

3. VEGETATION STRUCTURE AND COVER

For each layer record - appropriate life form, cover class (see below), and dominant species in each layer.

		TREES			MALLEES	
		over 30m	15 - 30m	5 - 15m under 5m	over 8m	under 8m
LIFE FORM				 Open low Woodland A		 30m 10m
COVER CLASS (%)				241φ%		
DOMINANT SPECIES				E. calophylla Mel (kha) A	pre.	
		SHRUBS			SHRUBS	
		over 2m	2m - 1.5m	1.5 - 1m	1 - 0.5m	under 0.5m
LIFE FORM		 2m		 1m	 Dwarf Scrub C.	
COVER CLASS (%)				< 2-1	1φ → 3φ%	
DOMINANT SPECIES				Kunzea rec	Hyp. ang Vent. nitens Mela SOB	
		GRASSES	HERBS	SEDGES	over 0.5m	under 0.5m
LIFE FORM			Herbs 	 	 1m	
COVER CLASS (%)		<< 2%	3φ - 7φ%			<< 2%
DOMINANT SPECIES		Vulpia myosuroides Aira cany	Lomandra ham Dasyog. brow Phlebocarym ciliata			Loxocarya fasc

4. VEGETATION CONDITION

1	'PRISTINE'	<p>COMMENTS Flowers have dried up before they were finished ? bad season. Lots of bare ground. ? Bores or drought affected. Nuytsia + occ Bank. mang. in veg. surrounding quadrat ? Grazing in this area</p>
2	EXCELLENT	
3	VERY GOOD	
4	GOOD	
5	DEGRADED	

