


BUSHLAND PLANT SURVEY RECORDING SHEET 1- use pencil only

BUSHLAND AREA WILBINGA SITE NUMBER WILBIN 01
 DATE TRIP 8-11-94 RECORDERS DJW, JJA
 DATE TRIP _____ RECORDERS _____
 DATE TRIP _____ RECORDERS _____
 BOTANIST _____

From 'Bushland Plant Survey' written by B. Keighery (1994) and published by the Wildflower Society of WA (Inc.), PO Box 64 Nedlands WA 6008.

1. LOCATION of the QUADRAT

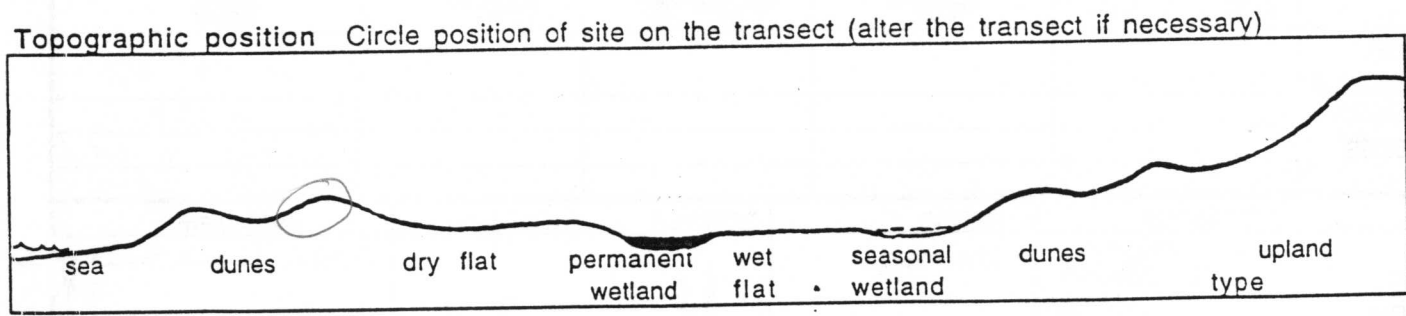
Mud Map Draw a sketch of the location of the site below.



Road Location _____

Geographic Location Latitude 31°26.8 S Longitude 115°33.9 E Altitude ~ 25m uam.
 Reference Map _____

Photograph _____ Photographer's Name BJK Photo No 26



2. SITE DATA Circle the correct response.

Slope flat gentle steep Aspect N NE E SE S SW W NW

Surface Soil sand sl loamy Colour grey
 Exposed rock type _____ % surface _____

Sub-surface Soil sand Colour _____
 Rock type _____ depth to rock _____

Drainage well mod poor depth water cm Wet all year winter/spring

Litter Depth < 2 % cover _____ Bare Ground 10 → 30 % cover _____
 cm cm

Env. Geol: Qhs

wetlands not mapped






BUSHLAND PLANT SURVEY RECORDING SHEET 2 (Muir)- use pencil only






From 'Bushland Plant Survey' written by B. Keighery (1994) and published by the Wildflower Society of WA (Inc.), PO Box 64 Nedlands WA 6008.




3. VEGETATION STRUCTURE AND COVER

For each layer record - appropriate life form, cover class (see below), and dominant species in each layer.

Cover Class 2-10% 10-30% 30 - 70% over 70%

LIFE FORM	TREES			MALLEES	
	over 30m	15 - 30m	5 - 15m under 5m	over 8m	under 8m
					
COVER CLASS (%)					
DOMINANT SPECIES					

LIFE FORM	SHRUBS			SHRUBS	
	over 2m	2m - 1.5m	1.5 - 1m	1 - 0.5m	under 0.5m
					
COVER CLASS (%)					1φ → 3φ
DOMINANT SPECIES					Mel. acerosa Acacia cochl Helich cord

LIFE FORM	GRASSES	HERBS	SEDGES	over 0.5m	under 0.5m
		Very open Low Grass 	Herbs. 		
COVER CLASS (%)	2-1φ	3φ → 7φ			1φ → 3φ
DOMINANT SPECIES	Stipa flav. Poa orbicor Vulpia myu	Lomandra maritima Conostylis canalicans			Loxocarya flex Heplido. ang

4. VEGETATION CONDITION

1 'PRISTINE'	COMMENTS Kangaroo track thru parts ? sl. disturbed Calothamnus adjacent Lots of Heliophila
2 EXCELLENT	
3 <u>VERY GOOD</u>	
4 GOOD	
5 DEGRADED	

